

# **A46 Newark Bypass**

**TR010065/APP/2.6**

## **2.6 Engineering Plans and Sections Part 4 – Plan and Profiles**

APFP Regulation 5(2)(o), 5(2)(p) and 6(2)

Planning Act 2008

Infrastructure Planning (Applications: Prescribed Forms and  
Procedure) Regulations 2009

Volume 2

April 2024

Infrastructure Planning

Planning Act 2008

**The Infrastructure Planning  
(Applications: Prescribed Forms  
and Procedure) Regulations 2009**

**A46 Newark Bypass**

Development Consent Order 202[x]

---

**Engineering Plans and Sections**

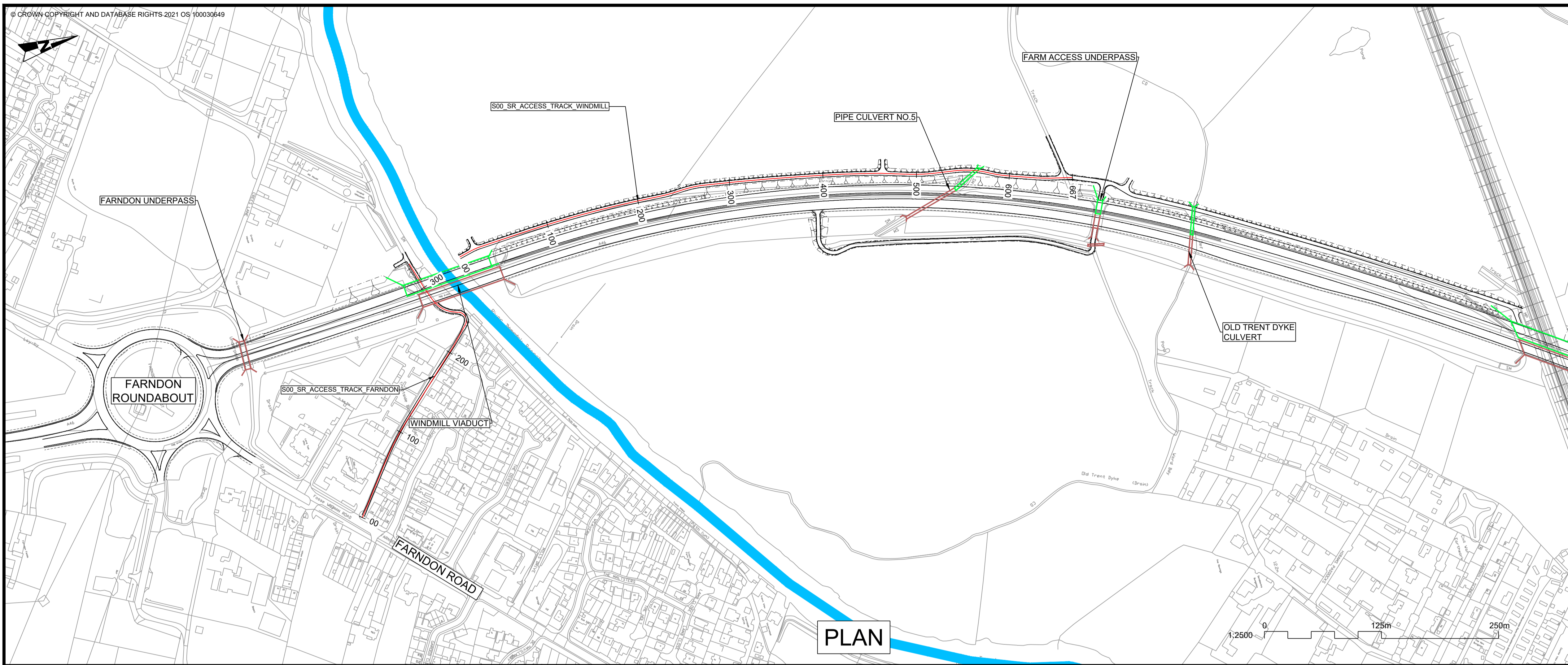
**Part 4 – Plan and Profiles**

---

<b>Regulation Number:</b>	Regulation 5(2)(o), 5(2)(p) and 6(2)
<b>Planning Inspectorate Scheme Reference</b>	TR010065
<b>Application Document Reference</b>	TR010065/APP/2.6
<b>Author:</b>	A46 Newark Bypass Project Team, National Highways

<b>Version</b>	<b>Date</b>	<b>Status of Version</b>
Rev 1	April 2024	DCO Application

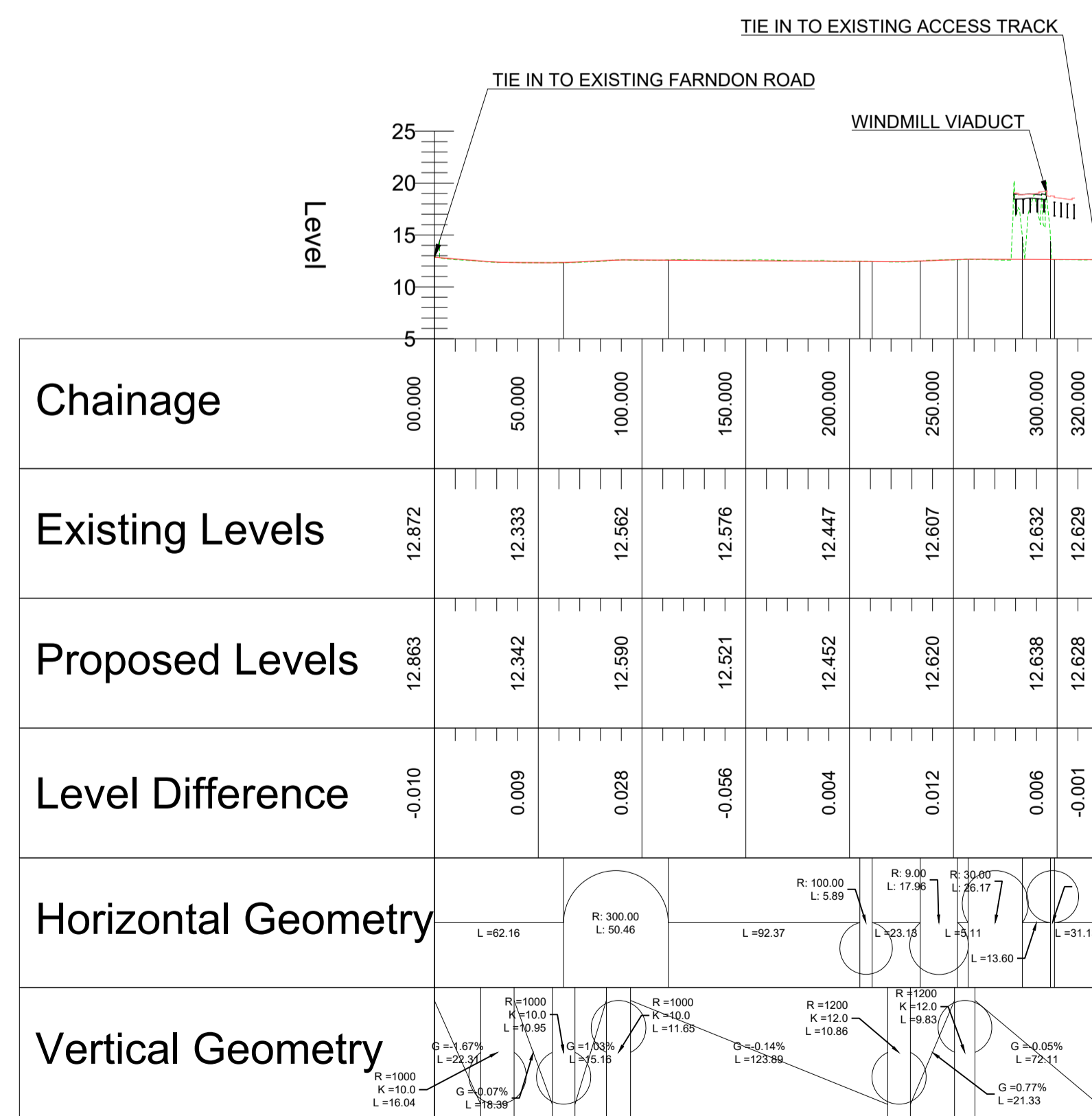
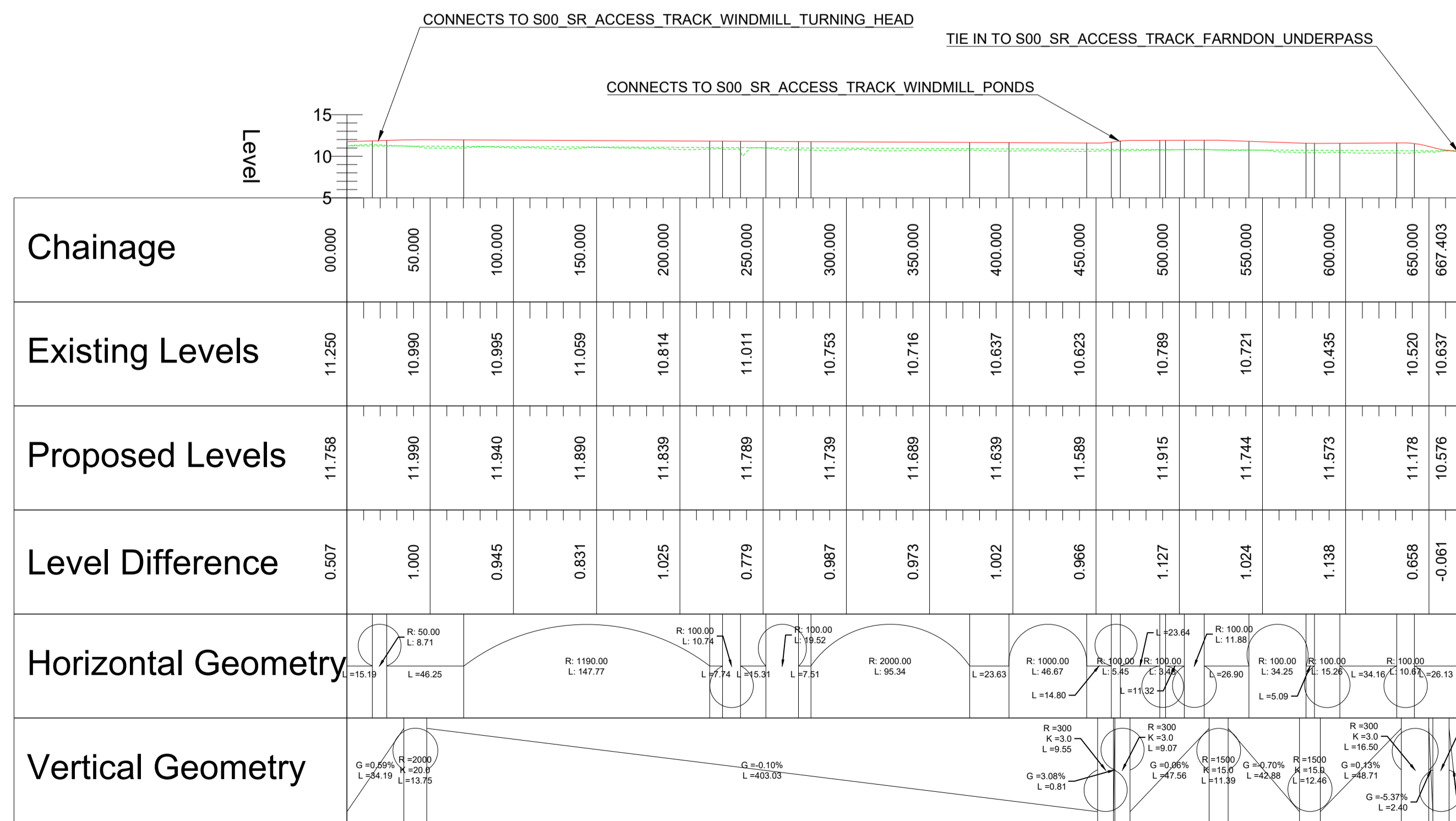




- NOTES**
1. THE DESIGN SHOWN WILL BE SUBJECT TO DETAILED DESIGN DEVELOPMENT IN ACCORDANCE WITH THE PROVISIONS OF THE DEVELOPMENT CONSENT ORDER (TR010065/APP/3.1).
  2. THIS DRAWING SHOULD BE READ IN CONJUNCTION WITH THE WORK PLANS (TR010065/APP/2.3) AND SCHEDULE 1 (AUTHORISED DEVELOPMENT) OF THE DEVELOPMENT CONSENT ORDER (TR010065/APP/3.1).
  3. DO NOT SCALE FROM THIS DRAWING, USE ONLY PRINTED DIMENSIONS.
  4. ALL DIMENSIONS, CHAINAGES, LEVELS AND COORDINATES ARE IN METRES UNLESS DEFINED OTHERWISE.
- PLAN VIEW KEY:**
- EXISTING STRUCTURE
  - NEW STRUCTURE
  - NEW DESIGN
  - NEW ALIGNMENT
  - NEW DESIGN CHAINAGE
  - NEW EMBANKMENT
  - NEW CUTTING
  - RIVER
  - RAILWAY LINE
- PROFILE VIEW KEY:**
- EXISTING GROUND
  - NEW ROAD LEVEL
  - NEW STRUCTURE

**S00\_SR\_ACCESS\_TRACK\_WINDMILL**  
SCALE: H 1:2500, V 1:500. DATUM: 5.000

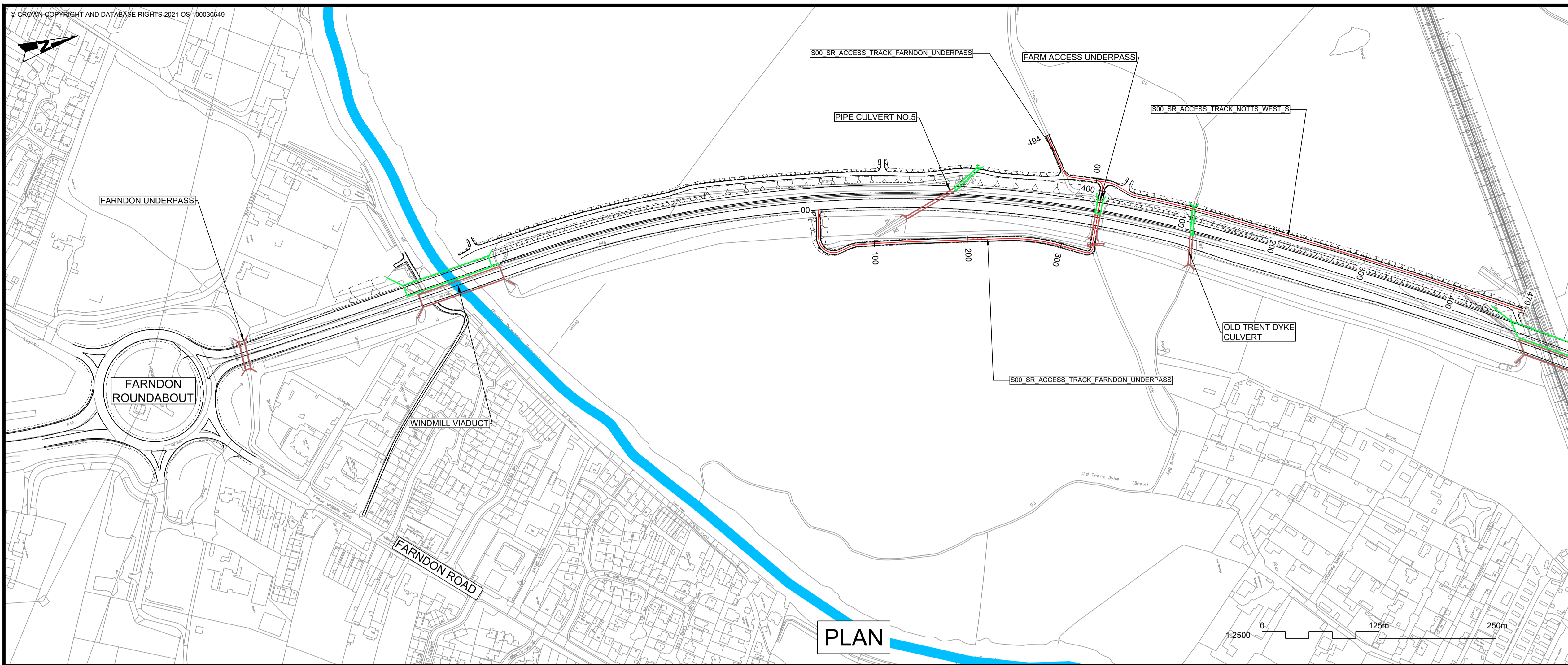
**S00\_SR\_ACCESS\_TRACK\_FARNDON**  
SCALE: H 1:2500, V 1:500. DATUM: 5.000



REV. C02	DATE 11/03/24	Revised for DCO Submission	JK	SC	HF
AMENDMENT DETAILS			ORIG	CHK'D	APP'D
CLIENT <b>national highways</b>					
PURPOSE OF ISSUE DCO APPLICATION					
DEVELOPMENT CONSENT ORDER NUMBER TR010065					
PROJECT TITLE A46 NEWARK BYPASS					
DRAWING TITLE ENGINEERING PLANS AND SECTIONS REGULATION 5(2)(o), 5(2)(P) and 6(2) PLAN AND PROFILES - SHEET 26 OF 37 ACCESS TRACKS					
ORIGINAL SIZE A1		SCALE 1:2500			
DRAWING NUMBER HE PIN HE551478	ORIGINATOR SKAG	VOLUME HGN	PROJECT REF NO. HE551478		REVISION C02
CONWI_CONW	DR	CH	26280		
LOCATION	TYPE	ROLE	NUMBER		

**PROFILE**





- NOTES**
1. THE DESIGN SHOWN WILL BE SUBJECT TO DETAILED DESIGN DEVELOPMENT IN ACCORDANCE WITH THE PROVISIONS OF THE DEVELOPMENT CONSENT ORDER (TR010065/APP/3.1).
  2. THIS DRAWING SHOULD BE READ IN CONJUNCTION WITH THE WORK PLANS (TR010065/APP/2.3) AND SCHEDULE 1 (AUTHORISED DEVELOPMENT) OF THE DEVELOPMENT CONSENT ORDER (TR010065/APP/3.1).
  3. DO NOT SCALE FROM THIS DRAWING, USE ONLY PRINTED DIMENSIONS.
  4. ALL DIMENSIONS, CHAINAGES, LEVELS AND COORDINATES ARE IN METRES UNLESS DEFINED OTHERWISE.

**PLAN VIEW KEY:**

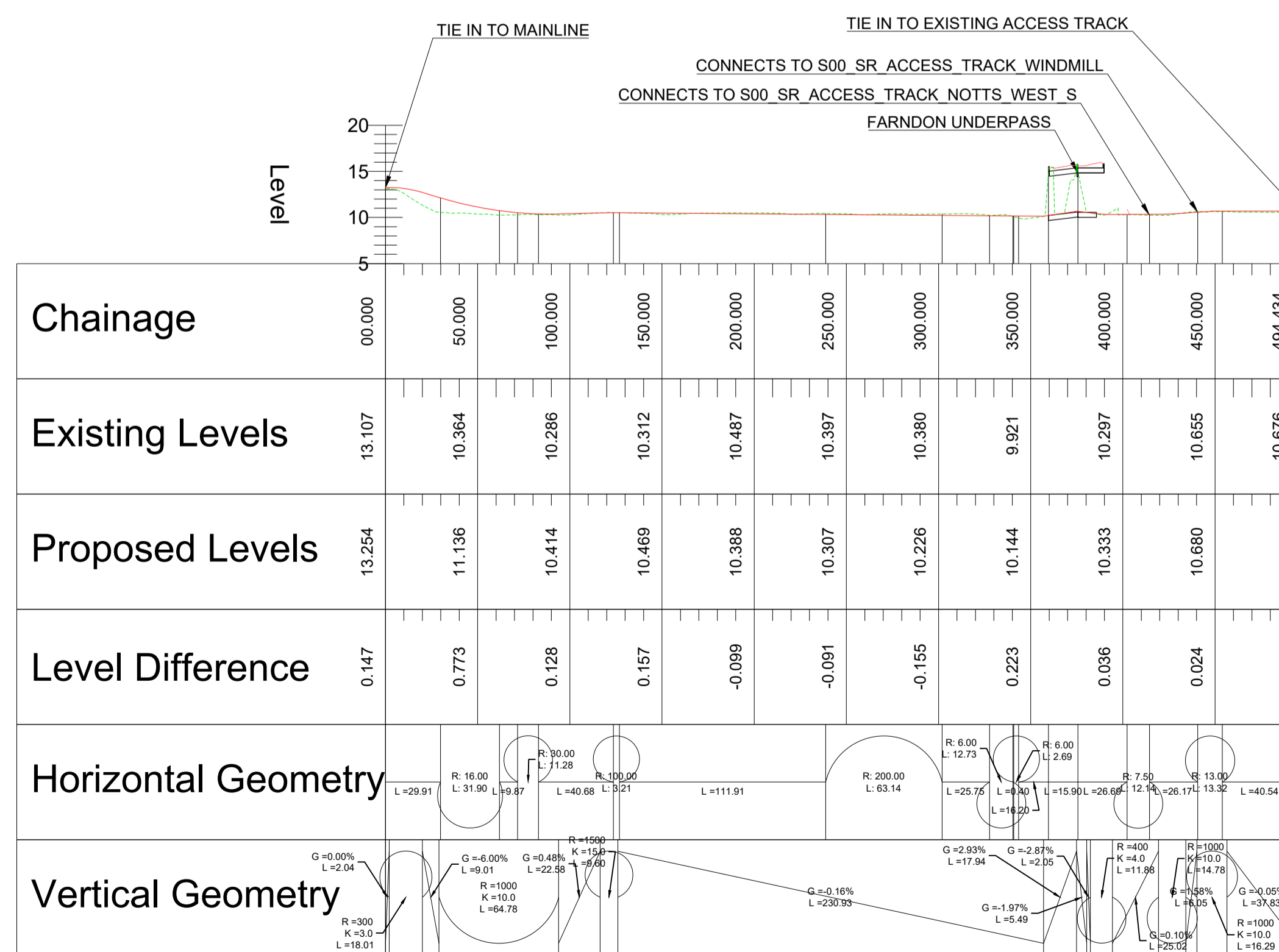
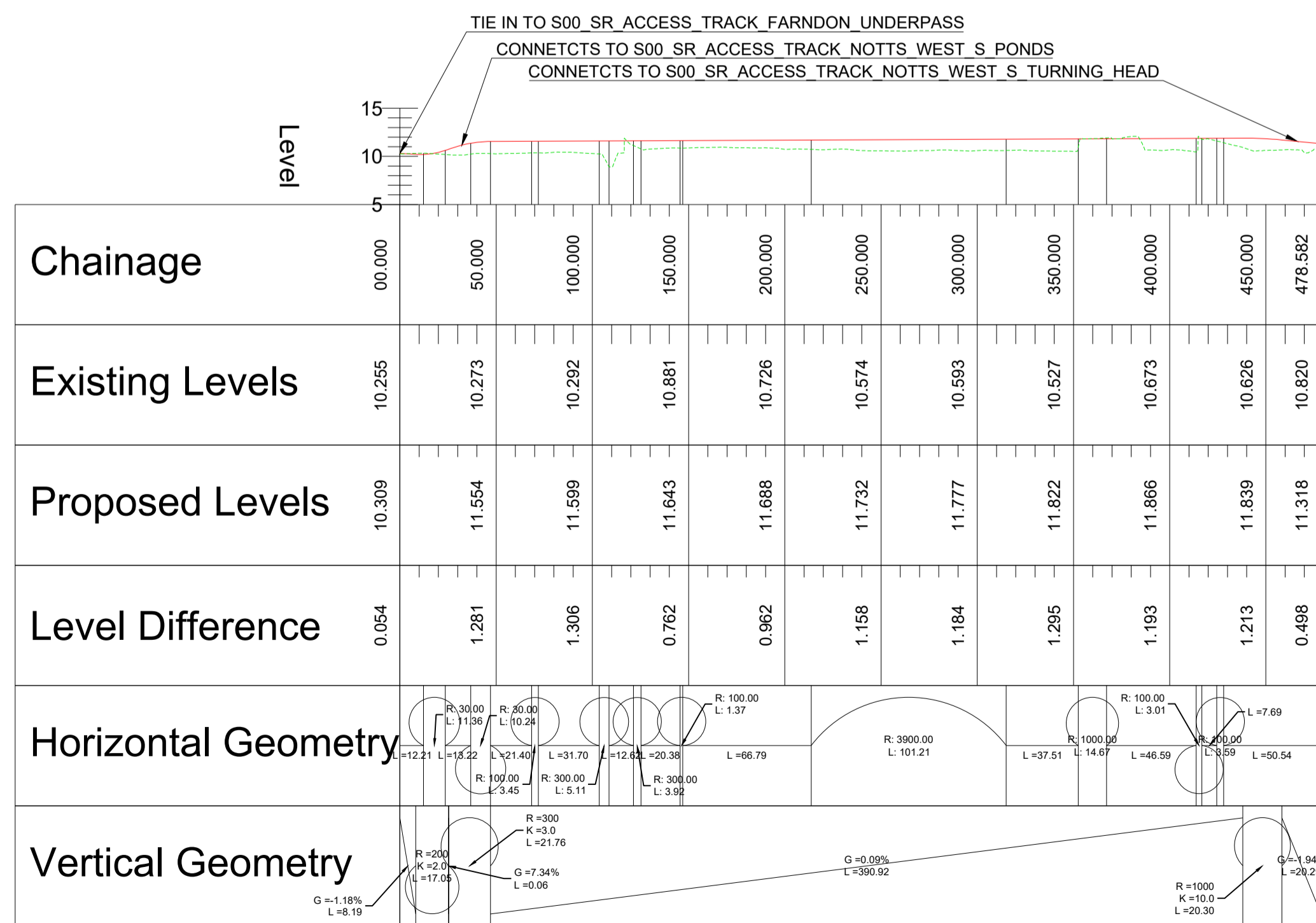
- EXISTING STRUCTURE
- NEW STRUCTURE
- NEW DESIGN
- NEW ALIGNMENT
- NEW DESIGN CHAINAGE
- NEW EMBANKMENT
- NEW CUTTING
- RIVER
- RAILWAY LINE

**PROFILE VIEW KEY:**

- EXISTING GROUND
- NEW ROAD LEVEL
- NEW STRUCTURE

**S00\_SR\_ACCESS\_TRACK\_NOTTS\_WEST\_S**  
SCALE: H 1:2500, V 1:500. DATUM: 5.000

**S00\_SR\_ACCESS\_TRACK\_FARNDON\_UNDERPASS**  
SCALE: H 1:2500, V 1:500. DATUM: 5.000

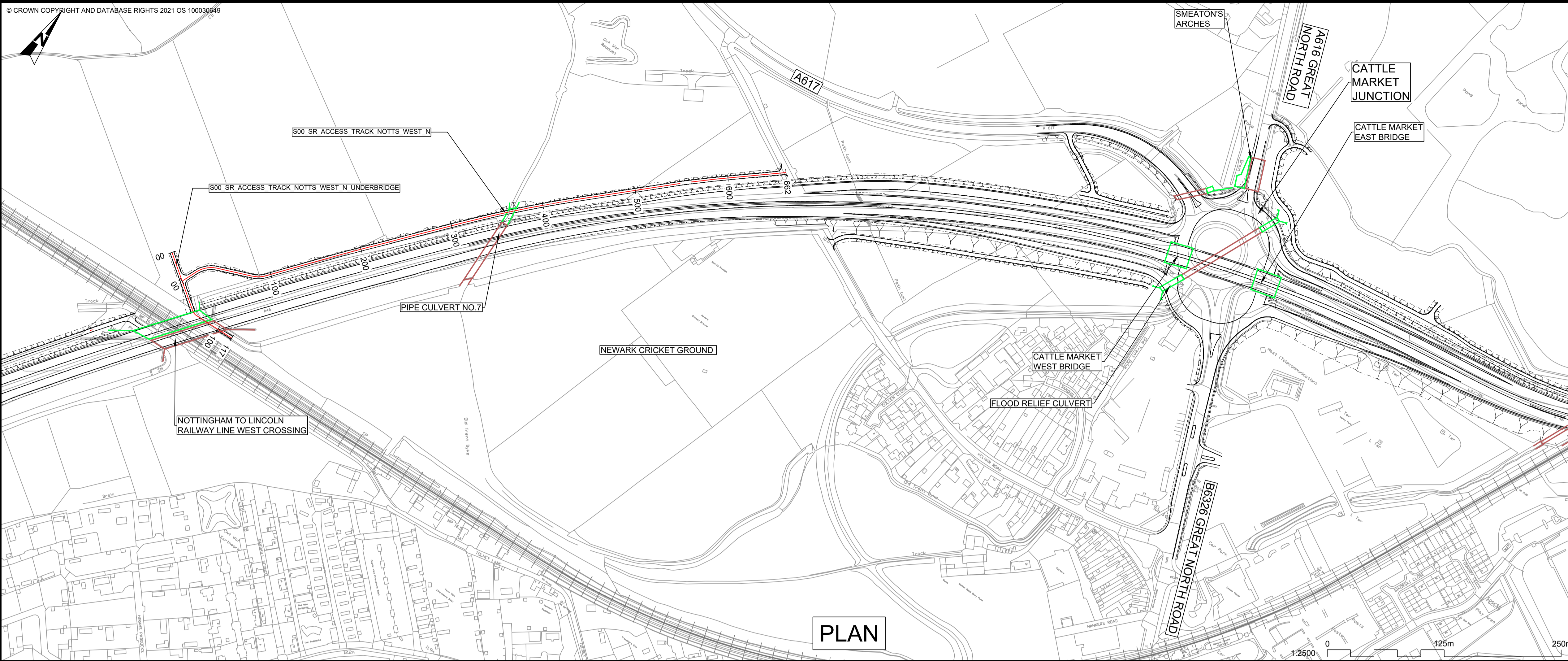


REV.	DATE	AMENDMENT DETAILS	ORIG	CHK'D	APP'D
C02	11/03/24	Revised for DCO Submission	JK	SC	HF
CLIENT					
national highways					
PURPOSE OF ISSUE					
DCO APPLICATION					
DEVELOPMENT CONSENT ORDER NUMBER					
TR010065					
PROJECT TITLE					
A46 NEWARK BYPASS					
DRAWING TITLE					
ENGINEERING PLANS AND SECTIONS REGULATION 5(2)(o), 5(2)(P) and 6(2) PLAN AND PROFILES - SHEET 27 OF 37 ACCESS TRACKS					
ORIGINAL SIZE	A1	SCALE	1:2500		
DRAWING NUMBER	HE PIN	ORIGINATOR	VOLUME	PROJECT REF NO.	
HE551478	SKAG	HGN		HE551478	
CONWI_CONW	DR	CH	26281	REVISION	
LOCATION	TYPE	ROLE	NUMBER	C02	

**PROFILE**

This document is issued for the party which commissioned it and for specific purposes connected with the captioned project only. It should not be relied upon by any other party or used for any other purpose. We accept no responsibility for the consequences of this document being relied upon by any other party, or being used for any other purpose, or containing any error or omission which is due to an error or omission in data supplied to us by other parties.





PLAN

- NOTES**
1. THE DESIGN SHOWN WILL BE SUBJECT TO DETAILED DESIGN DEVELOPMENT IN ACCORDANCE WITH THE PROVISIONS OF THE DEVELOPMENT CONSENT ORDER (TR010065/APP/3.1).
  2. THIS DRAWING SHOULD BE READ IN CONJUNCTION WITH THE WORK PLANS (TR010065/APP/2.3) AND SCHEDULE 1 (AUTHORISED DEVELOPMENT) OF THE DEVELOPMENT CONSENT ORDER (TR010065/APP/3.1).
  3. DO NOT SCALE FROM THIS DRAWING, USE ONLY PRINTED DIMENSIONS.
  4. ALL DIMENSIONS, CHAINAGES, LEVELS AND COORDINATES ARE IN METRES UNLESS DEFINED OTHERWISE.

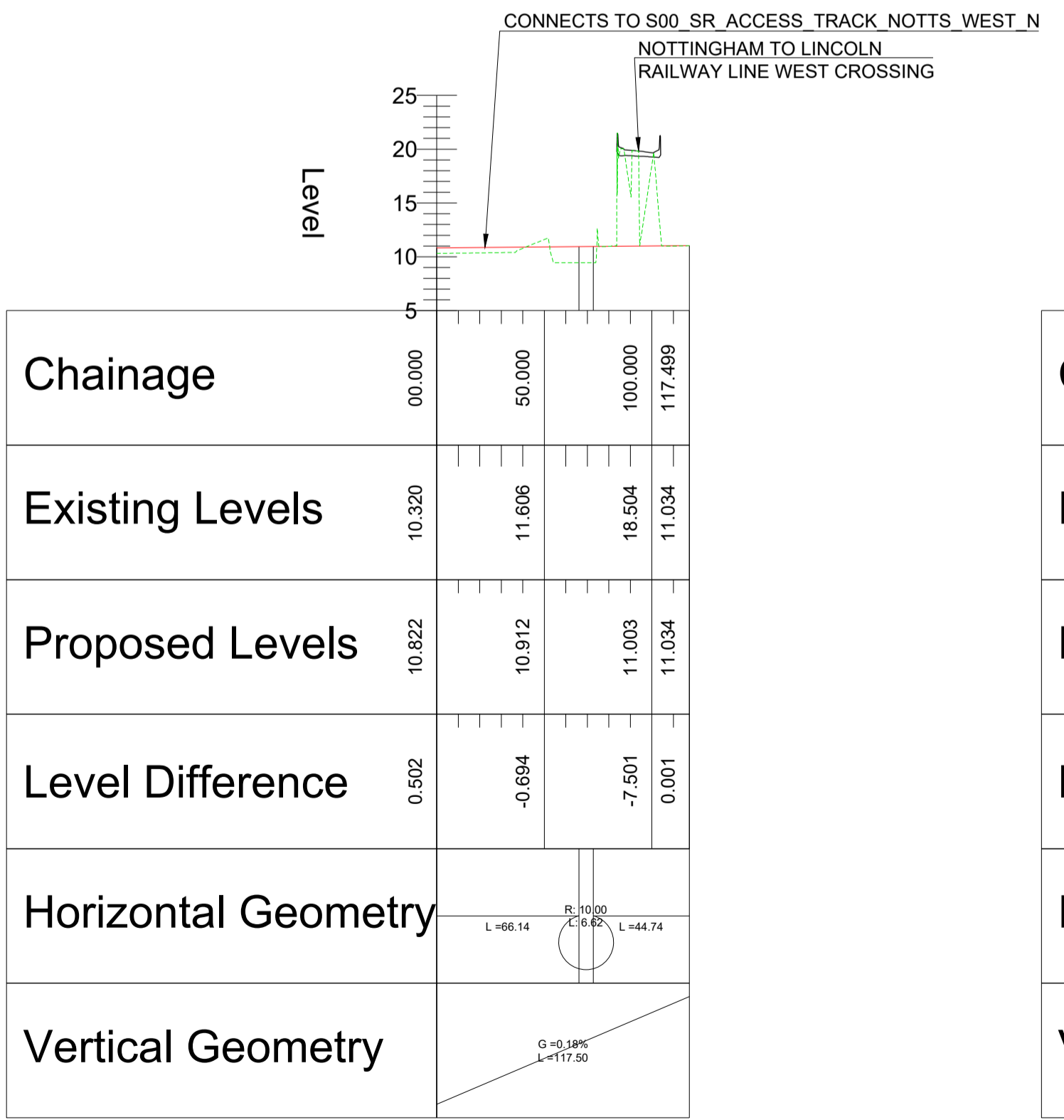
**PLAN VIEW KEY:**

- EXISTING STRUCTURE
- NEW STRUCTURE
- NEW DESIGN
- NEW ALIGNMENT
- NEW DESIGN CHAINAGE
- NEW EMBANKMENT
- NEW CUTTING
- RIVER
- RAILWAY LINE

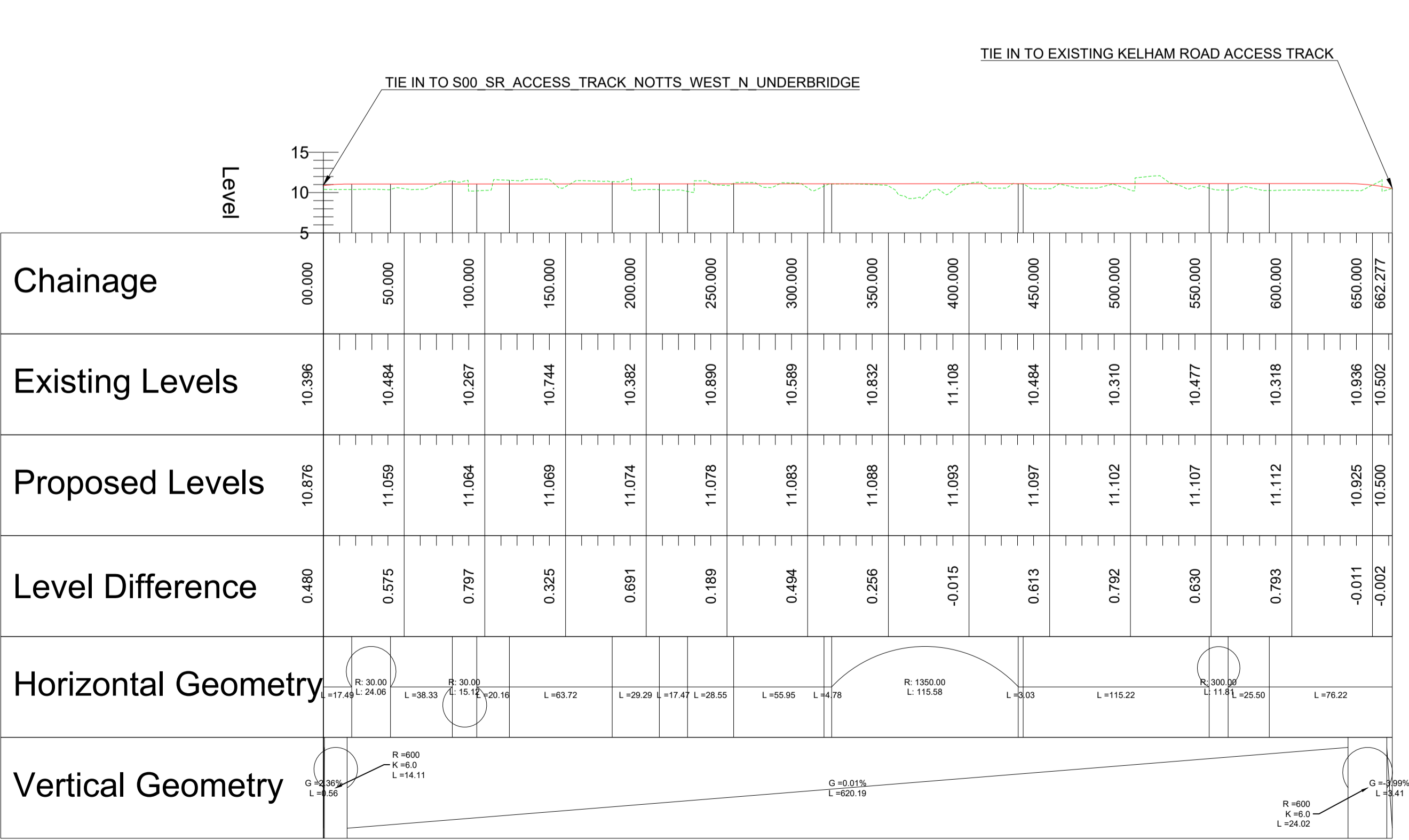
**PROFILE VIEW KEY:**

- EXISTING GROUND
- NEW ROAD LEVEL
- NEW STRUCTURE

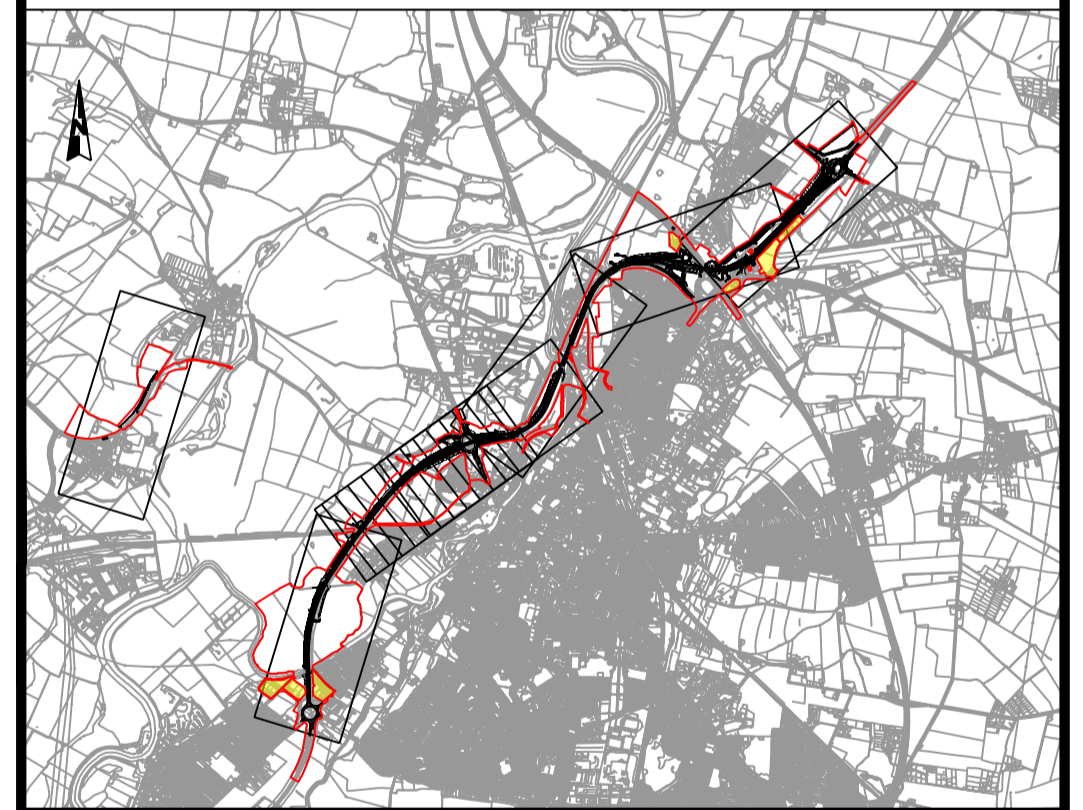
S00\_SR\_ACCESS\_TRACK\_NOTTS\_WEST\_N\_UNDERBRIDGE  
SCALE: H 1:2500, V 1:500, DATUM: 5.000



S00\_SR\_ACCESS\_TRACK\_NOTTS\_WEST\_N  
SCALE: H 1:2500, V 1:500, DATUM: 5.000

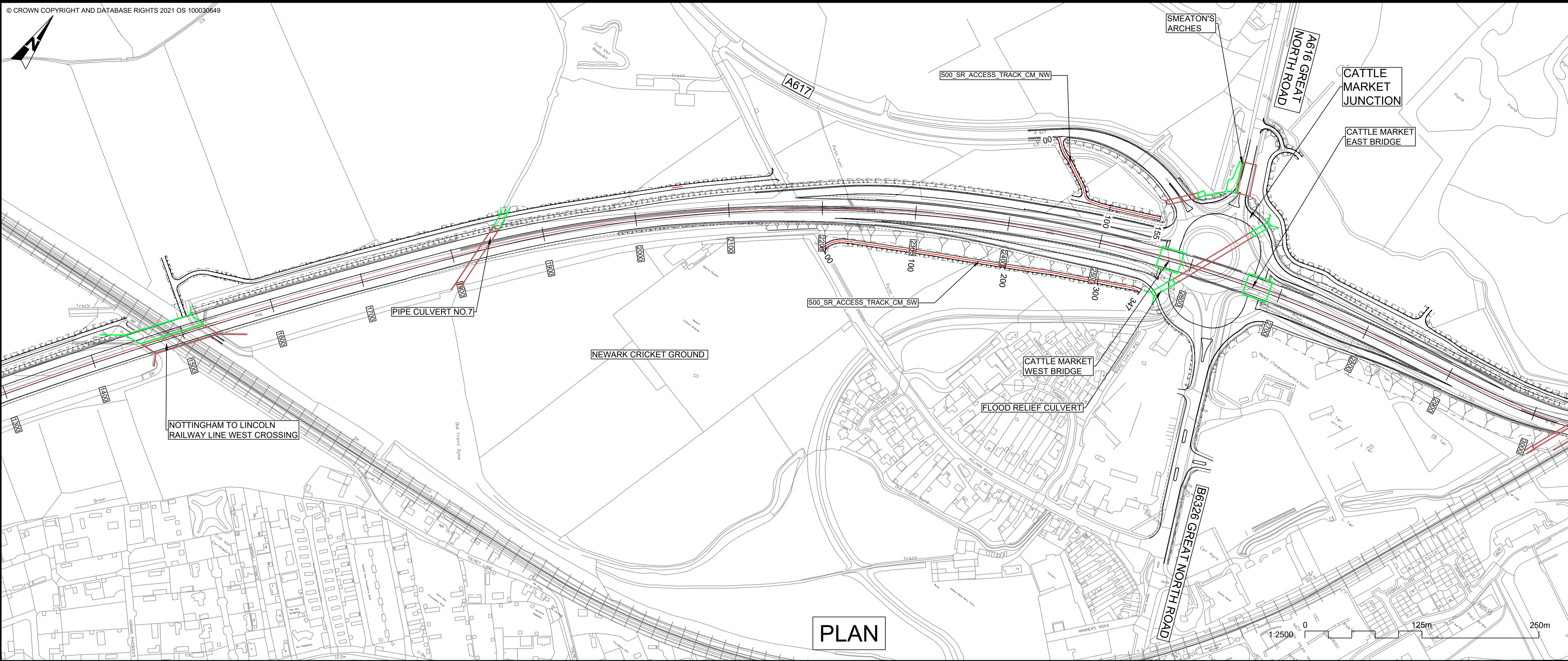


PROFILE



C02	11/03/24	Revised for DCO Submission	JK	SC	HF
REV.	DATE	AMENDMENT DETAILS	ORIG	CHK'D	APP'D
CLIENT <b>national highways</b>					
PURPOSE OF ISSUE DCO APPLICATION					
DEVELOPMENT CONSENT ORDER NUMBER TR010065					
PROJECT TITLE A46 NEWARK BYPASS					
DRAWING TITLE ENGINEERING PLANS AND SECTIONS REGULATION 5(2)(o), 5(2)(P) and 6(2) PLAN AND PROFILES - SHEET 28 OF 37 ACCESS TRACKS					
ORIGINAL SIZE	A1	SCALE	1:2500		
DRAWING NUMBER	HE PIN	ORIGINATOR	VOLUME	PROJECT REF NO.	
HE551478	SKAG	HGN		HE551478	
CONWI_CONW	DR	CH	26282	REVISION	C02
LOCATION	TYPE	ROLE	NUMBER		





- NOTES**
1. THE DESIGN SHOWN WILL BE SUBJECT TO DETAILED DESIGN DEVELOPMENT IN ACCORDANCE WITH THE PROVISIONS OF THE DEVELOPMENT CONSENT ORDER (TR010065/APP/3.1).
  2. THIS DRAWING SHOULD BE READ IN CONJUNCTION WITH THE WORK PLANS (TR010065/APP/2.3) AND SCHEDULE 1 (AUTHORISED DEVELOPMENT) OF THE DEVELOPMENT CONSENT ORDER (TR010065/APP/3.1).
  3. DO NOT SCALE FROM THIS DRAWING. USE ONLY PRINTED DIMENSIONS.
  4. ALL DIMENSIONS, CHAINAGES, LEVELS AND COORDINATES ARE IN METRES UNLESS DEFINED OTHERWISE.

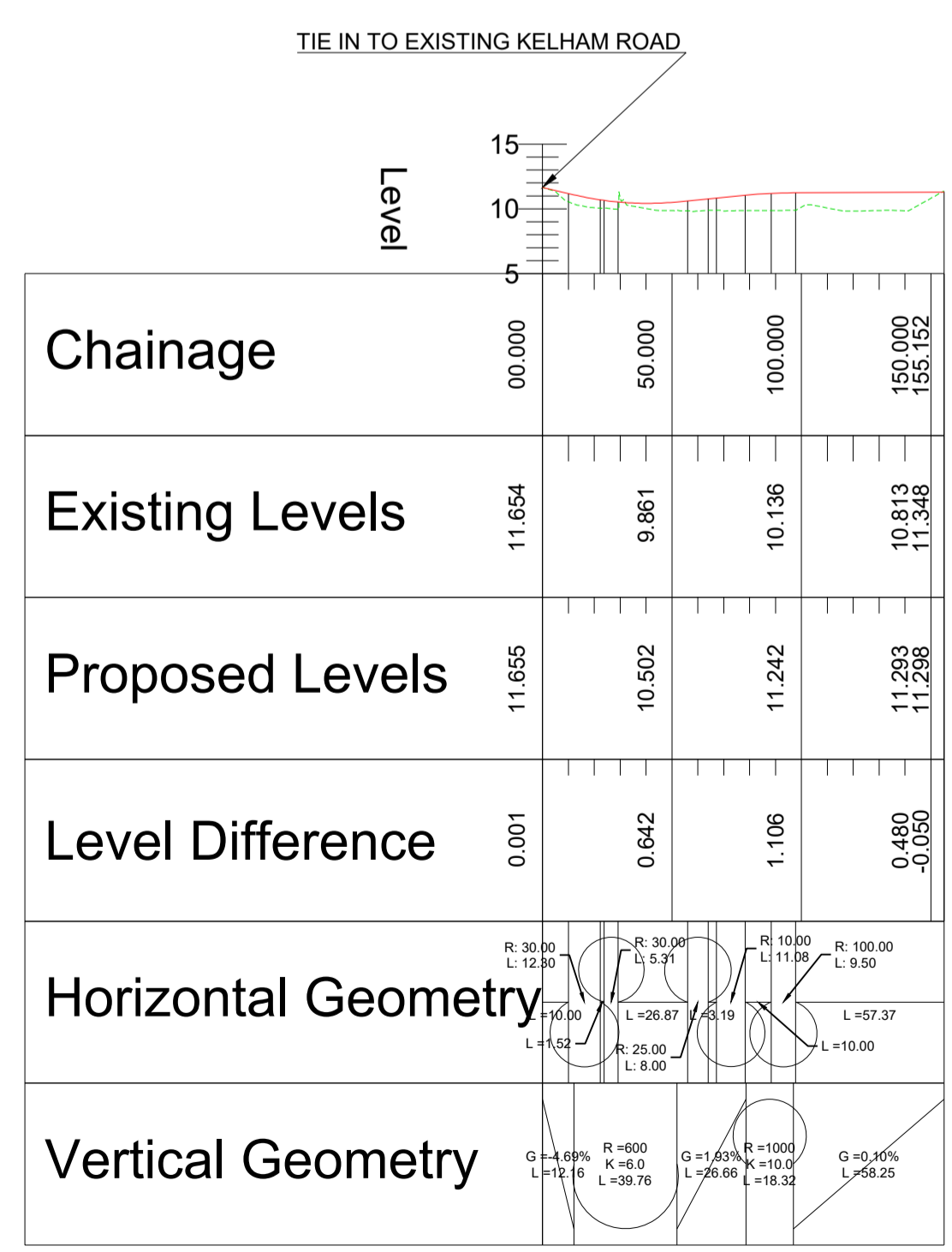
**PLAN VIEW KEY:**

- EXISTING STRUCTURE
- NEW STRUCTURE
- NEW DESIGN
- NEW ALIGNMENT
- XXXX NEW DESIGN CHAINAGE
- NEW EMBANKMENT
- NEW CUTTING
- RIVER
- RAILWAY LINE

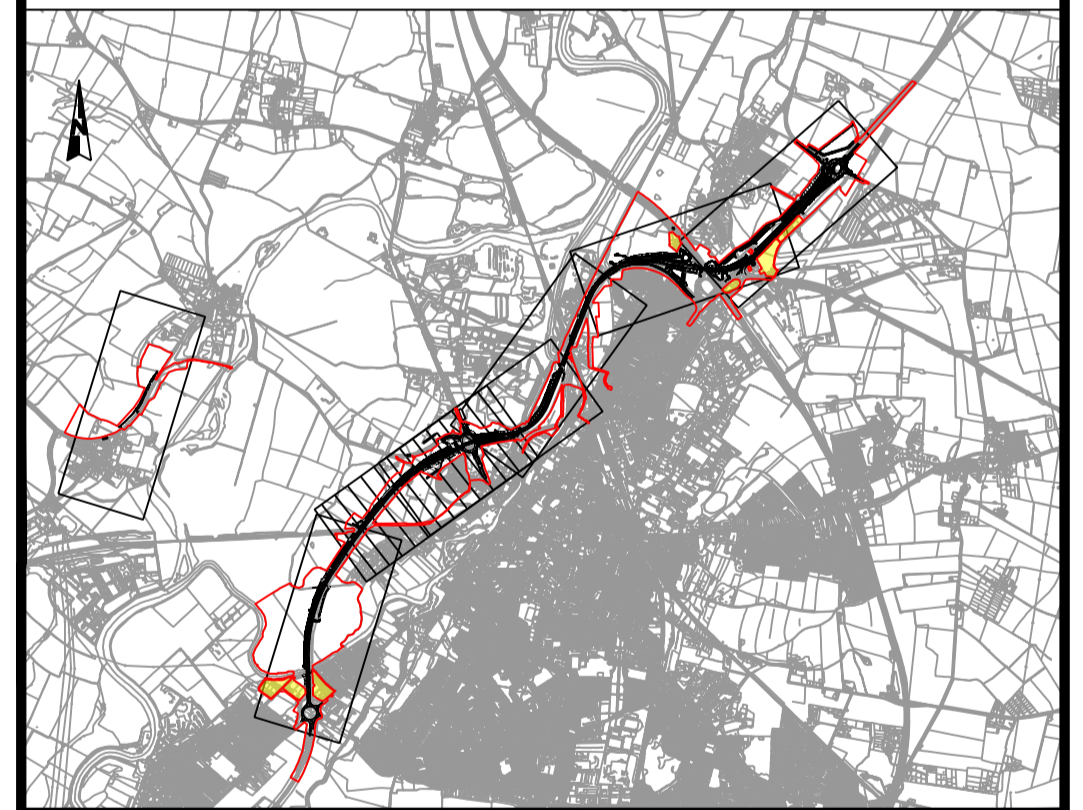
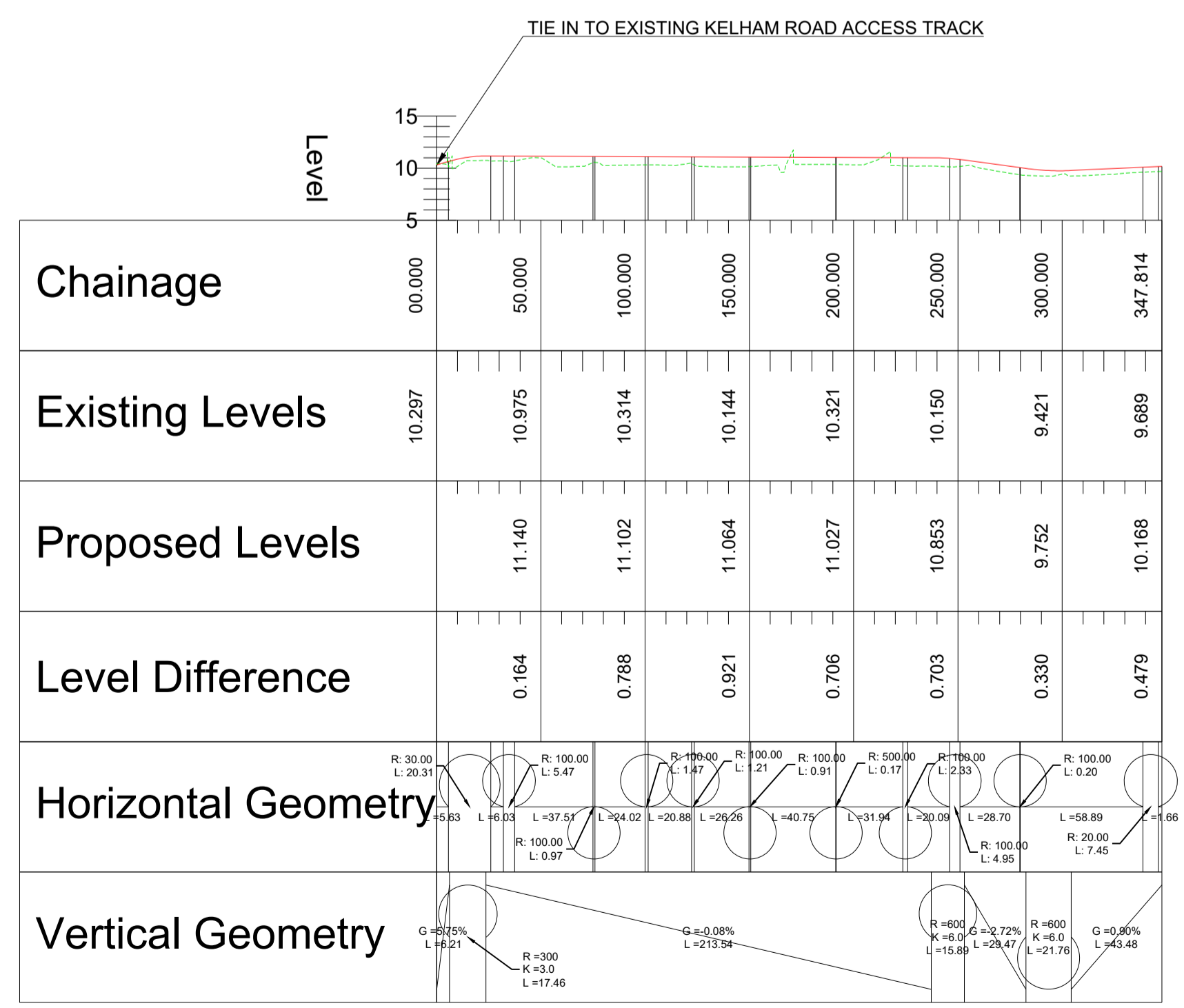
**PROFILE VIEW KEY:**

- EXISTING GROUND
- NEW ROAD LEVEL
- NEW STRUCTURE

**S00\_SR\_ACCESS\_TRACK\_CM\_NW**  
SCALE: H 1:2500,V 1:500. DATUM: 5.000



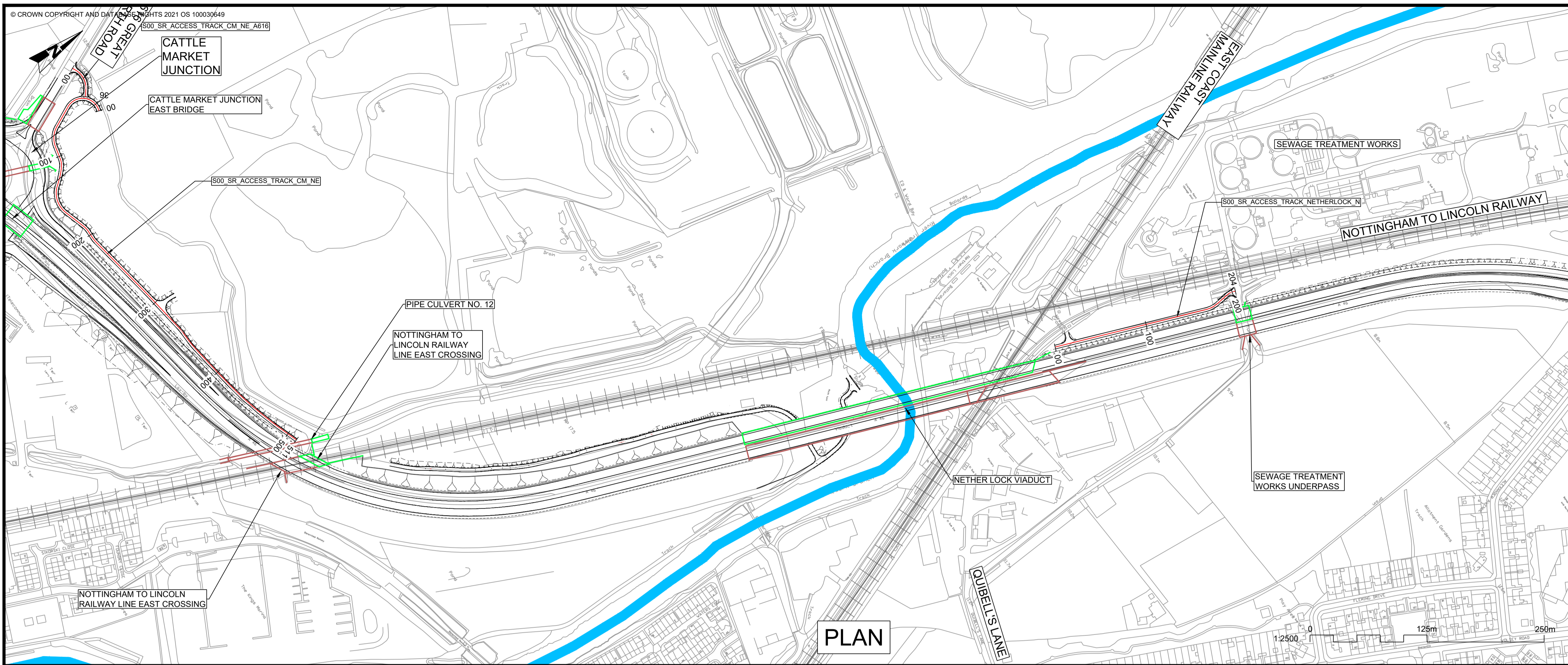
**S00\_SR\_ACCESS\_TRACK\_CM\_SW**  
SCALE: H 1:2500,V 1:500. DATUM: 5.000



C02	11/03/24	Revised for DCO Submission	JK	SC	HF
REV.	DATE	AMENDMENT DETAILS	ORIG	CHK'D	APP'D
CLIENT					
PURPOSE OF ISSUE					
DCO APPLICATION					
DEVELOPMENT CONSENT ORDER NUMBER					
TR010065					
PROJECT TITLE					
A46 NEWARK BYPASS					
DRAWING TITLE					
ENGINEERING PLANS AND SECTIONS REGULATION 5(2)(o), 5(2)(P) and 6(2) PLAN AND PROFILES - SHEET 29 OF 37 ACCESS TRACKS					
ORIGINAL SIZE	A1	SCALE	1:2500		
DRAWING NUMBER	HE PIN	ORIGINATOR	VOLUME	PROJECT REF NO.	
HE551478	SKAG	HGN		HE551478	
CONWI_CONW	DR	CH	26283	REVISION	
LOCATION	TYPE	ROLE	NUMBER	C02	

**PROFILE**





- NOTES**
1. THE DESIGN SHOWN WILL BE SUBJECT TO DETAILED DESIGN DEVELOPMENT IN ACCORDANCE WITH THE PROVISIONS OF THE DEVELOPMENT CONSENT ORDER (TR010065/APP/3.1).
  2. THIS DRAWING SHOULD BE READ IN CONJUNCTION WITH THE WORK PLANS (TR010065/APP/2.3) AND SCHEDULE 1 (AUTHORISED DEVELOPMENT) OF THE DEVELOPMENT CONSENT ORDER (TR010065/APP/3.1).
  3. DO NOT SCALE FROM THIS DRAWING, USE ONLY PRINTED DIMENSIONS.
  4. ALL DIMENSIONS, CHAINAGES, LEVELS AND COORDINATES ARE IN METRES UNLESS DEFINED OTHERWISE.

**PLAN VIEW KEY:**

- EXISTING STRUCTURE
- NEW STRUCTURE
- NEW DESIGN
- NEW ALIGNMENT
- NEW DESIGN CHAINAGE
- NEW EMBANKMENT
- NEW CUTTING
- RIVER
- RAILWAY LINE

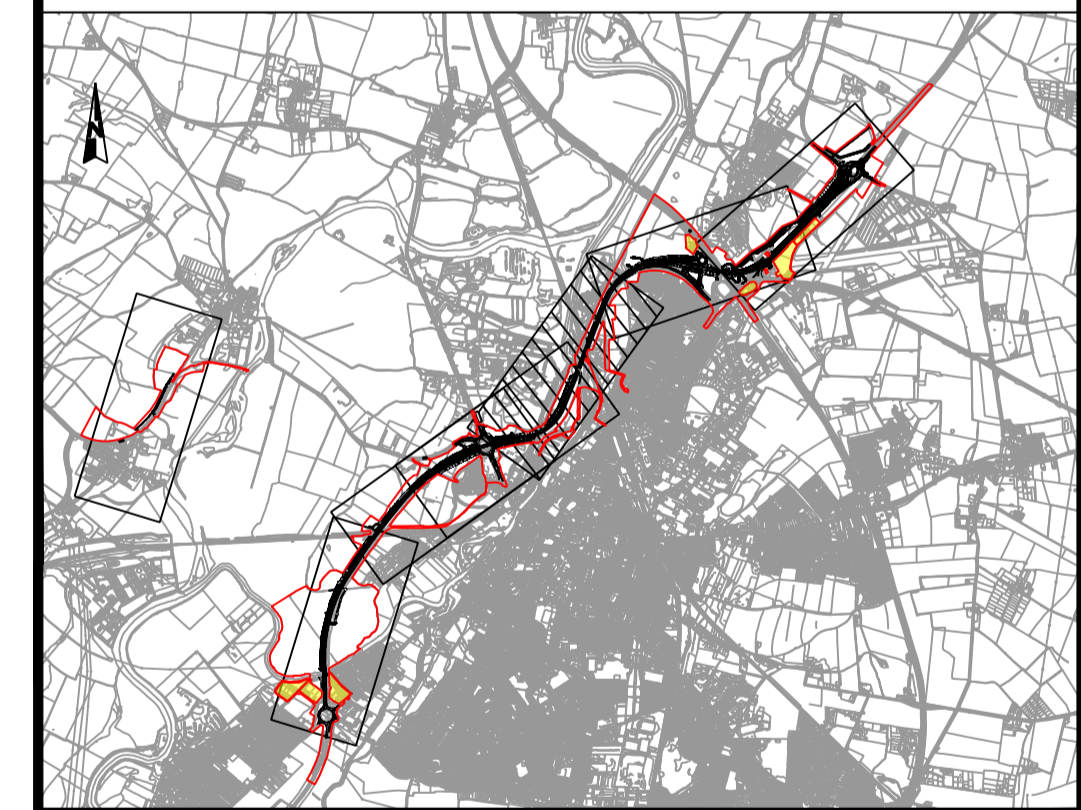
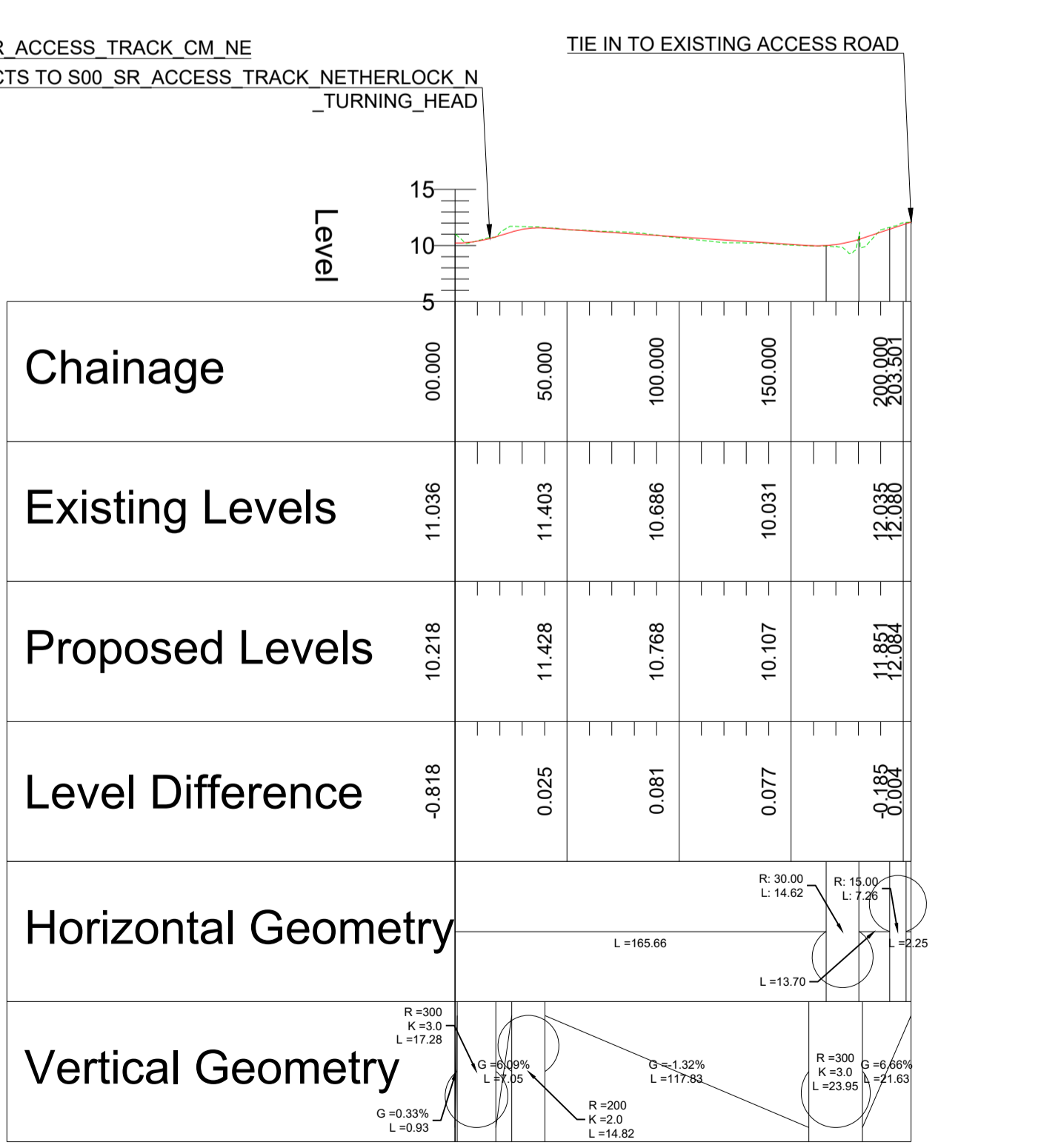
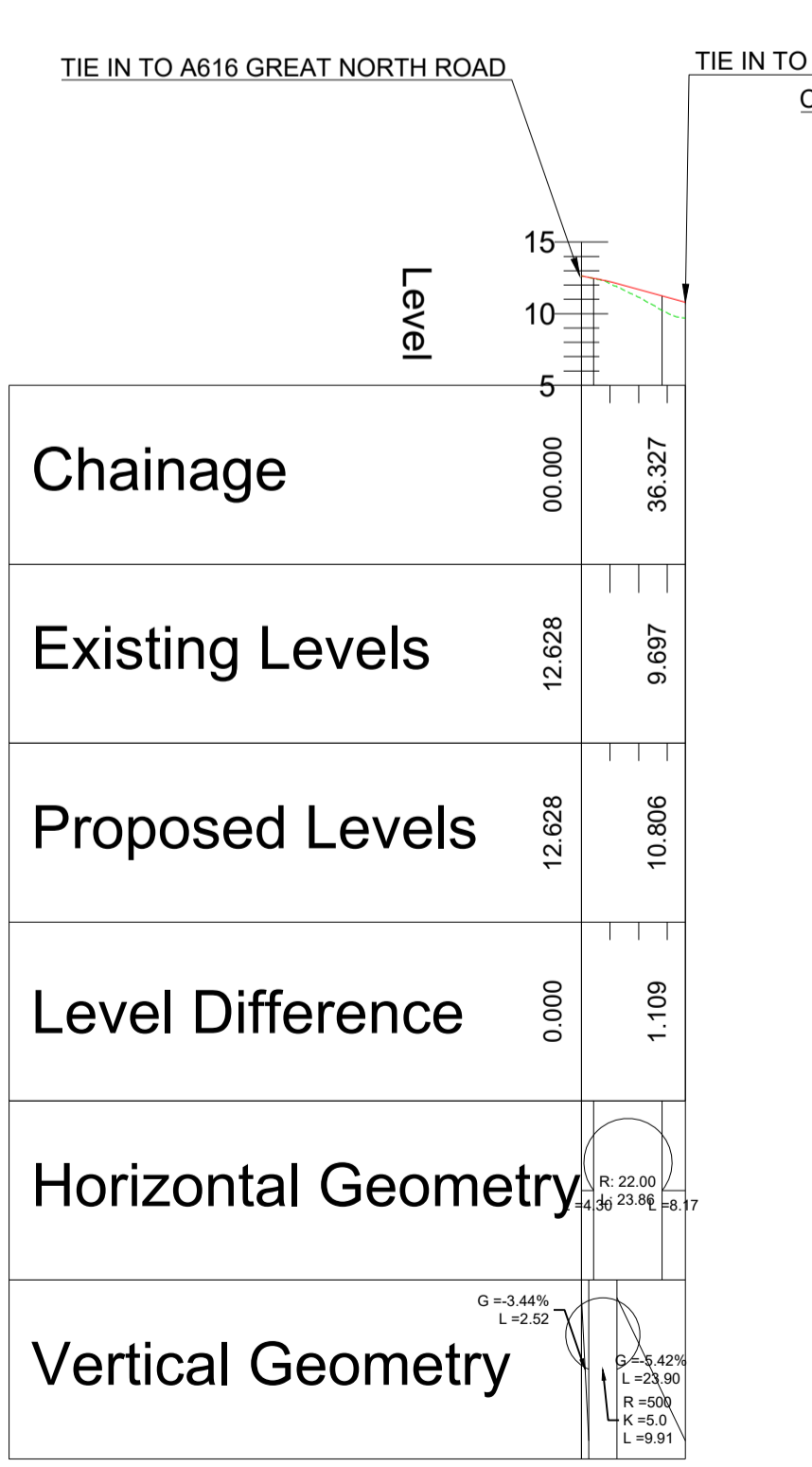
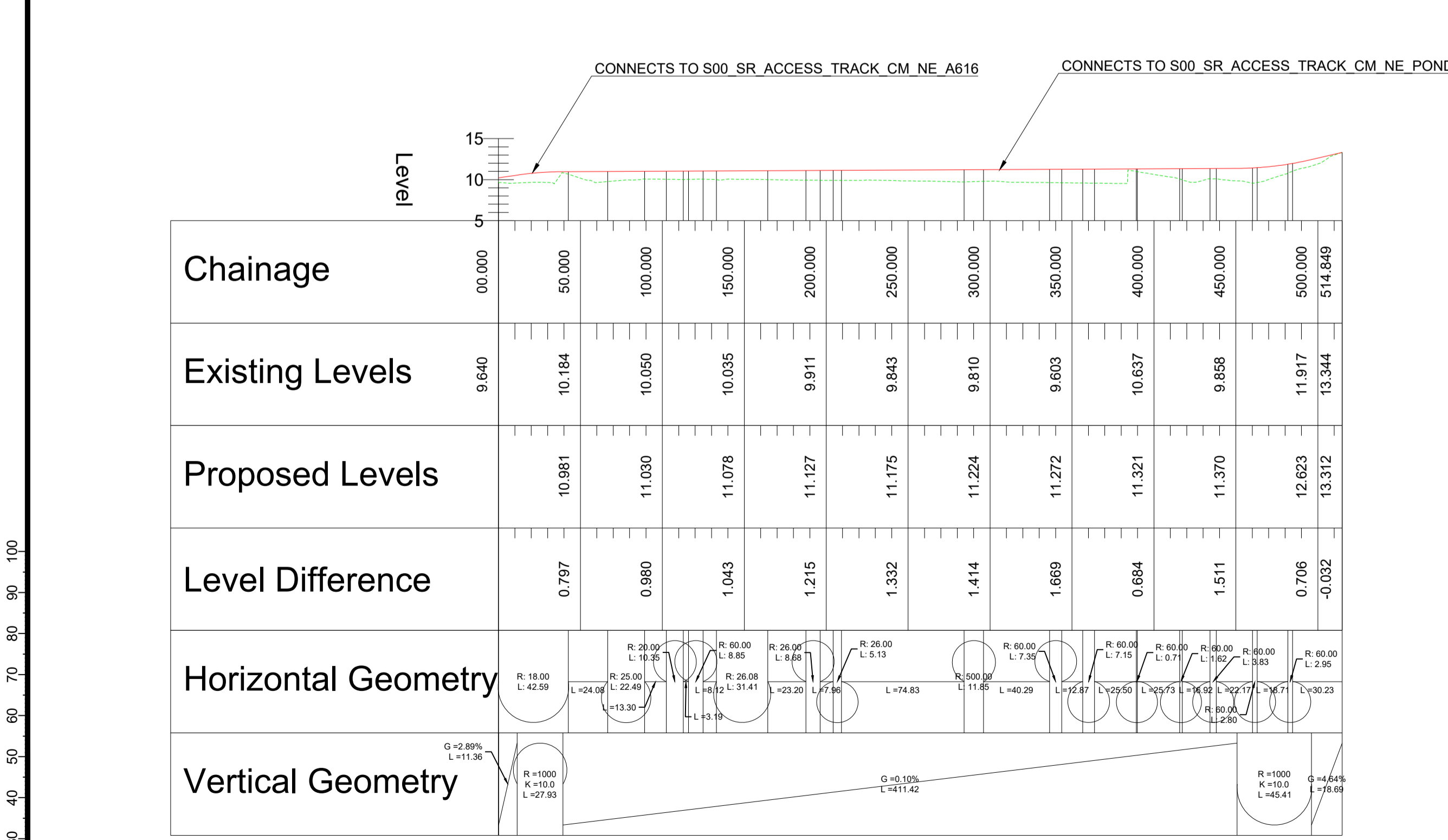
**PROFILE VIEW KEY:**

- EXISTING GROUND
- NEW ROAD LEVEL
- NEW STRUCTURE

**S00\_SR\_ACCESS\_TRACK\_CM\_NE**  
SCALE: H 1:2500, V 1:500. DATUM: 5.000

**S00\_SR\_ACCESS\_TRACK\_CM\_NE\_A616**  
SCALE: H 1:2500, V 1:500. DATUM: 5.000

**S00\_SR\_ACCESS\_TRACK\_NETHERLOCK\_N**  
SCALE: H 1:2500, V 1:500. DATUM: 5.000

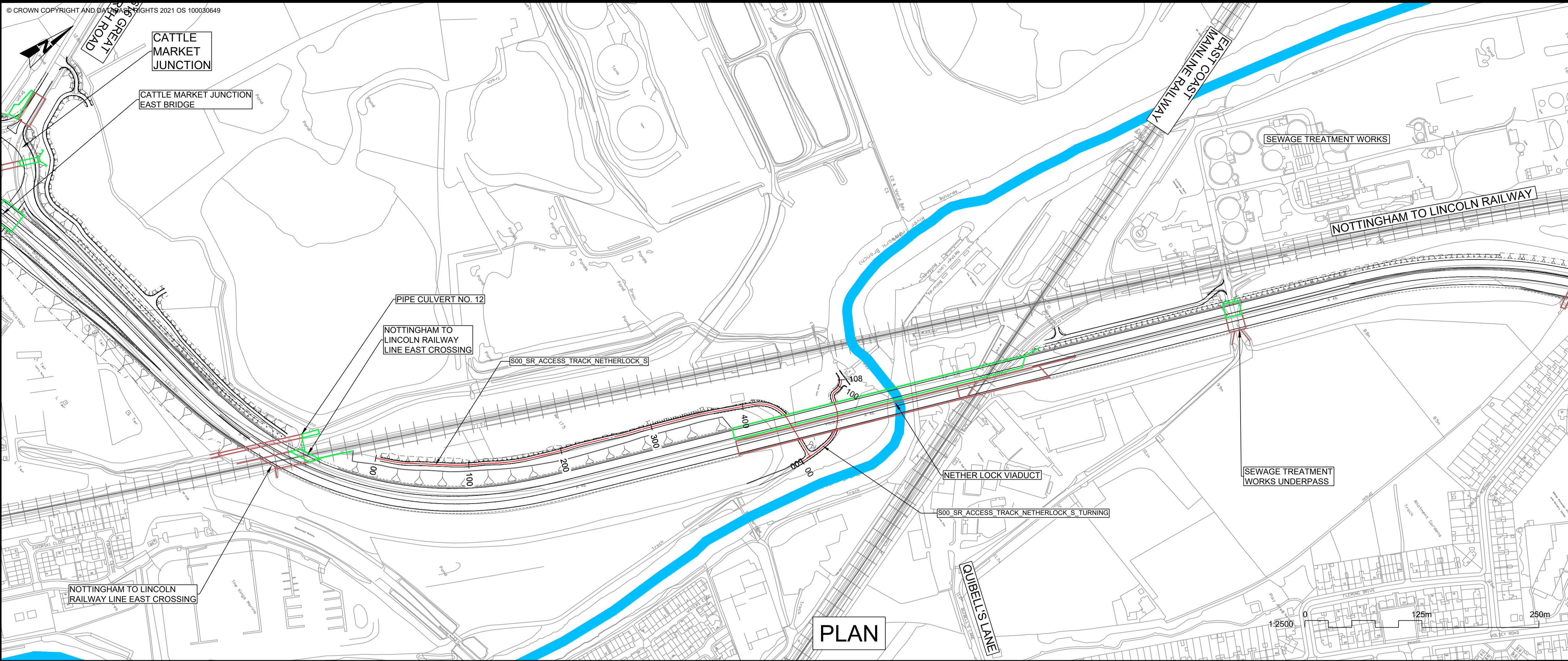


REV. C02	DATE 11/03/24	Revised for DCO Submission	JK	SC	HF
AMENDMENT DETAILS			ORIG	CHK'D	APP'D
CLIENT <b>national highways</b>					
PURPOSE OF ISSUE DCO APPLICATION					
DEVELOPMENT CONSENT ORDER NUMBER TR010065					
PROJECT TITLE A46 NEWARK BYPASS					
DRAWING TITLE ENGINEERING PLANS AND SECTIONS REGULATION 5(2)(o), 5(2)(P) and 6(2) PLAN AND PROFILES - SHEET 30 OF 37 ACCESS TRACKS					
ORIGINAL SIZE	A1	SCALE	1:2500		
DRAWING NUMBER	HE PIN	ORIGINATOR	VOLUME	PROJECT REF NO.	
HE551478	SKAG	HGN		HE551478	
CONWI_CONW	DR	CH	26284	REVISION	
LOCATION	TYPE	ROLE	NUMBER	C02	

© Skanska  
This document is issued for the party which commissioned it and for specific purposes connected with the captioned project only. It should not be relied upon by any other party or used for any other purpose. We accept no responsibility for the consequences of this document being relied upon by any other party, or being used for any other purpose, or containing any error or omission which is due to an error or omission in data supplied to us by other parties.

**PROFILE**





PLAN

- NOTES**
1. THE DESIGN SHOWN WILL BE SUBJECT TO DETAILED DESIGN DEVELOPMENT IN ACCORDANCE WITH THE PROVISIONS OF THE DEVELOPMENT CONSENT ORDER (TR010065/APP/3.1).
  2. THIS DRAWING SHOULD BE READ IN CONJUNCTION WITH THE WORK PLANS (TR010065/APP/2.3) AND SCHEDULE 1 (AUTHORISED DEVELOPMENT) OF THE DEVELOPMENT CONSENT ORDER (TR010065/APP/3.1).
  3. DO NOT SCALE FROM THIS DRAWING, USE ONLY PRINTED DIMENSIONS.
  4. ALL DIMENSIONS, CHAINAGES, LEVELS AND COORDINATES ARE IN METRES UNLESS DEFINED OTHERWISE.

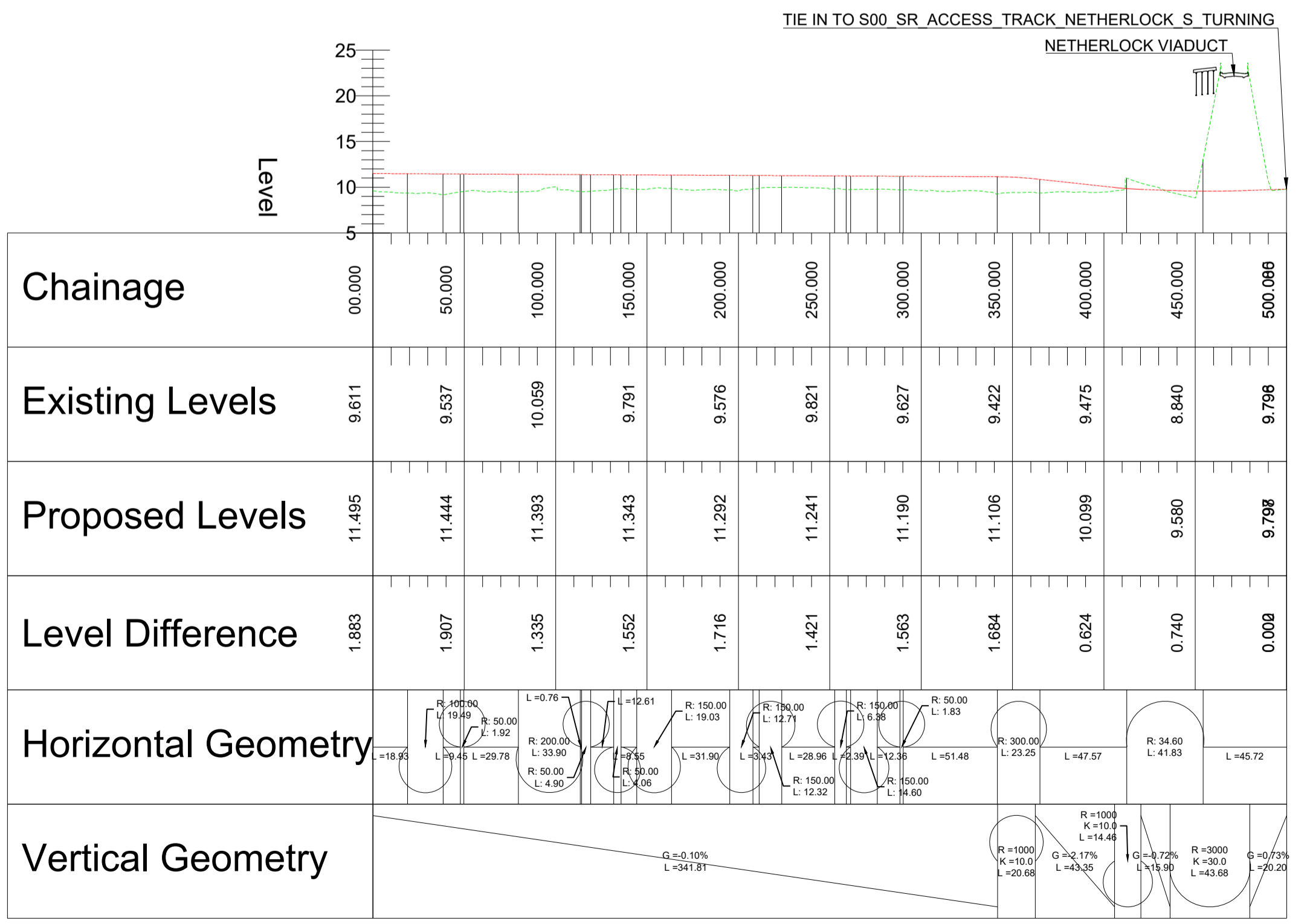
**PLAN VIEW KEY:**

- EXISTING STRUCTURE
- NEW STRUCTURE
- NEW DESIGN
- NEW ALIGNMENT
- NEW DESIGN CHAINAGE
- NEW EMBANKMENT
- NEW CUTTING
- RIVER
- RAILWAY LINE

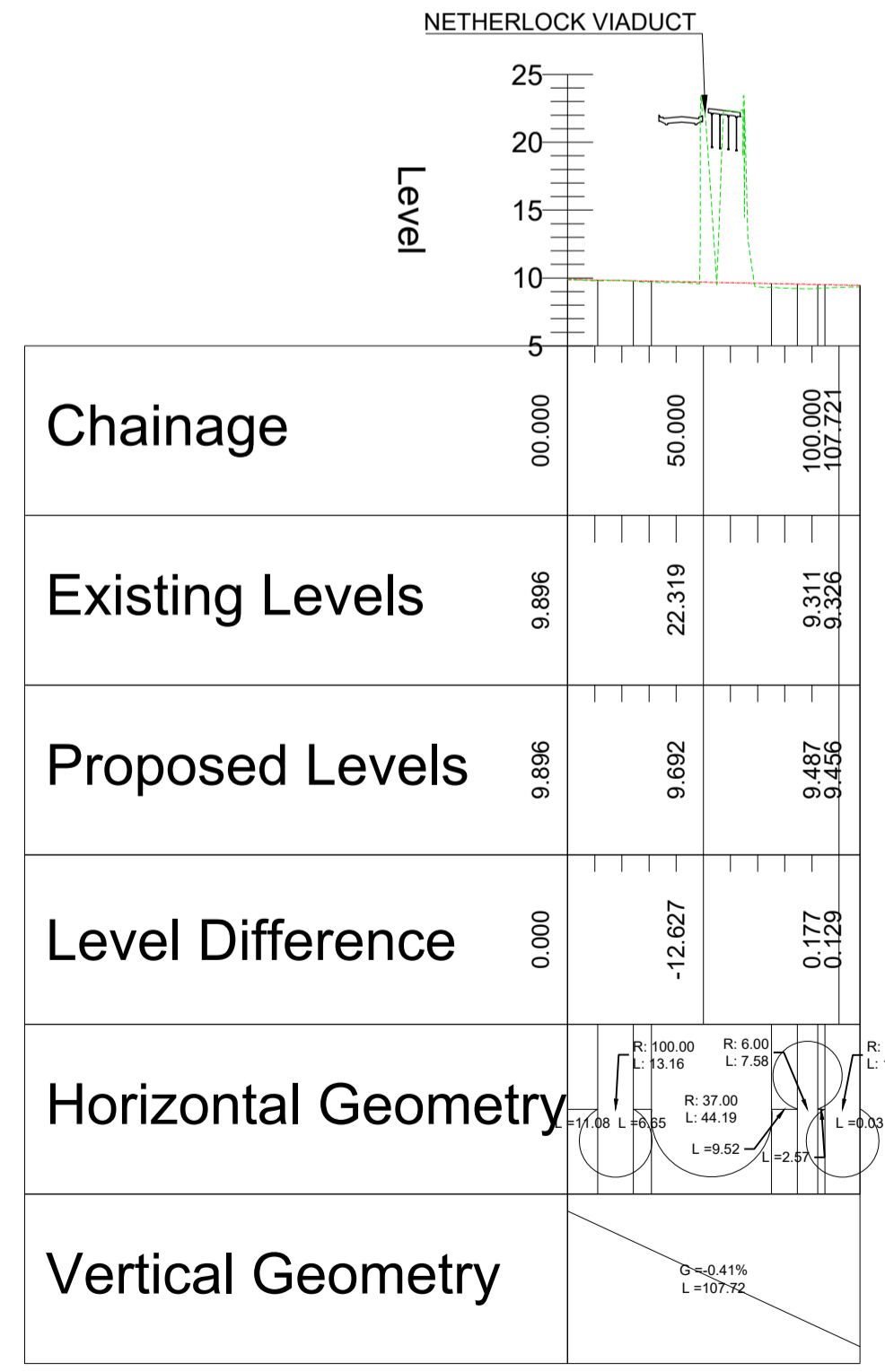
**PROFILE VIEW KEY:**

- EXISTING GROUND
- NEW ROAD LEVEL
- NEW STRUCTURE

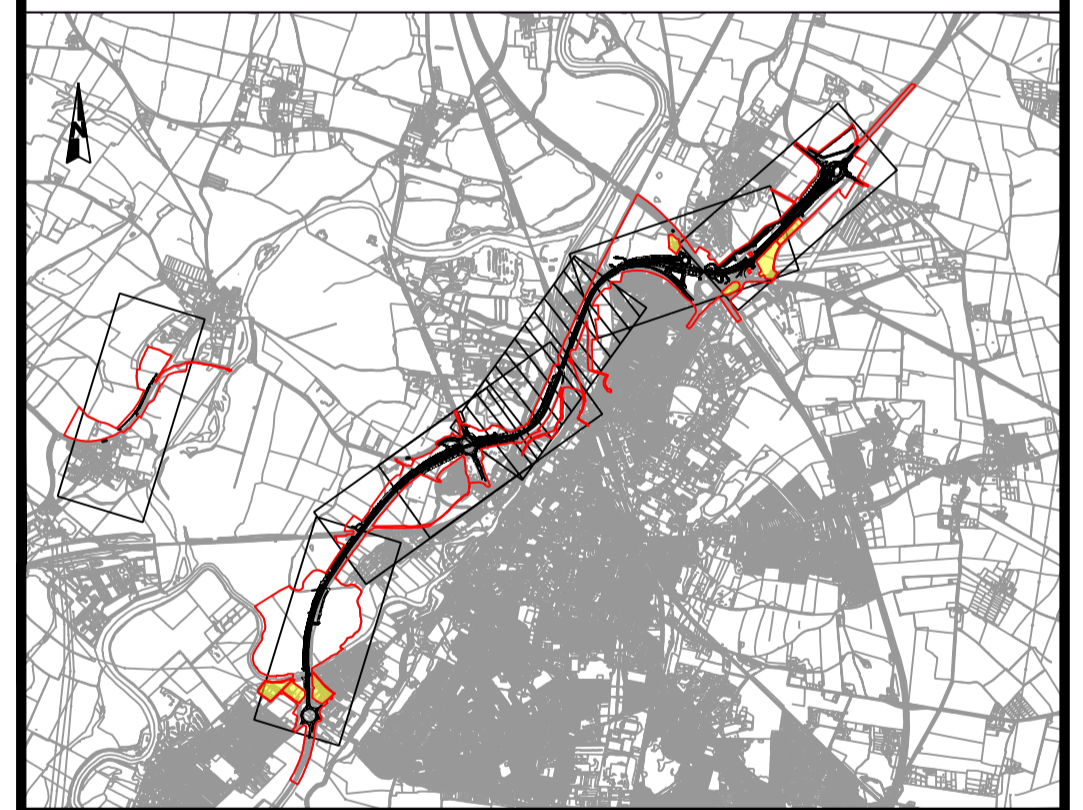
**S00\_SR\_ACCESS\_TRACK\_NETHERLOCK\_S**  
SCALE: H 1:2500, V 1:500. DATUM: 5.000



**S00\_SR\_ACCESS\_TRACK\_NETHERLOCK\_S\_TURNING**  
SCALE: H 1:2500, V 1:500. DATUM: 5.000

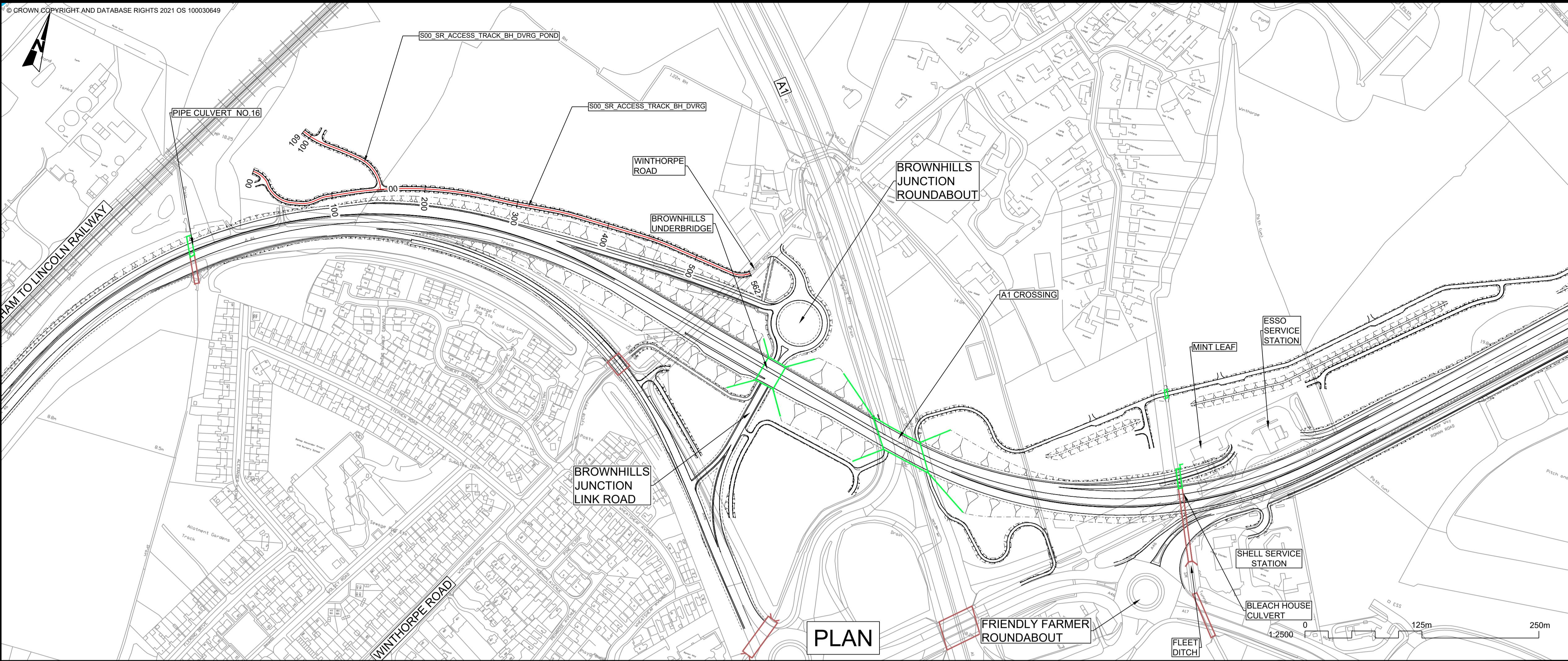


PROFILE



REV. DATE	11/03/24	Revised for DCO Submission	JK	SC	HF
REV. DATE	AMENDMENT DETAILS		ORIG	CHK'D	APP'D
CLIENT					
national highways					
PURPOSE OF ISSUE					
DCO APPLICATION					
DEVELOPMENT CONSENT ORDER NUMBER					
TR010065					
PROJECT TITLE					
A46 NEWARK BYPASS					
DRAWING TITLE					
ENGINEERING PLANS AND SECTIONS REGULATION 5(2)(o), 5(2)(P) and 6(2) PLAN AND PROFILES - SHEET 31 OF 37 ACCESS TRACKS					
ORIGINAL SIZE	A1	SCALE	1:2500		
DRAWING NUMBER	HE PIN	ORIGINATOR	VOLUME	PROJECT REF NO.	
HE551478	SKAG	HGN		HE551478	
CONWI_CONW	DR	CH	26285	REVISION	
LOCATION	TYPE	ROLE	NUMBER	C02	





- NOTES**
1. THE DESIGN SHOWN WILL BE SUBJECT TO DETAILED DESIGN DEVELOPMENT IN ACCORDANCE WITH THE PROVISIONS OF THE DEVELOPMENT CONSENT ORDER (TR010065/APP/3.1).
  2. THIS DRAWING SHOULD BE READ IN CONJUNCTION WITH THE WORK PLANS (TR010065/APP/2.3) AND SCHEDULE 1 (AUTHORISED DEVELOPMENT) OF THE DEVELOPMENT CONSENT ORDER (TR010065/APP/3.1).
  3. DO NOT SCALE FROM THIS DRAWING, USE ONLY PRINTED DIMENSIONS.
  4. ALL DIMENSIONS, CHAINAGES, LEVELS AND COORDINATES ARE IN METRES UNLESS DEFINED OTHERWISE.

**PLAN VIEW KEY:**

- EXISTING STRUCTURE
- NEW STRUCTURE
- NEW DESIGN
- NEW ALIGNMENT
- NEW DESIGN CHAINAGE
- NEW EMBANKMENT
- NEW CUTTING
- RIVER
- RAILWAY LINE

**PROFILE VIEW KEY:**

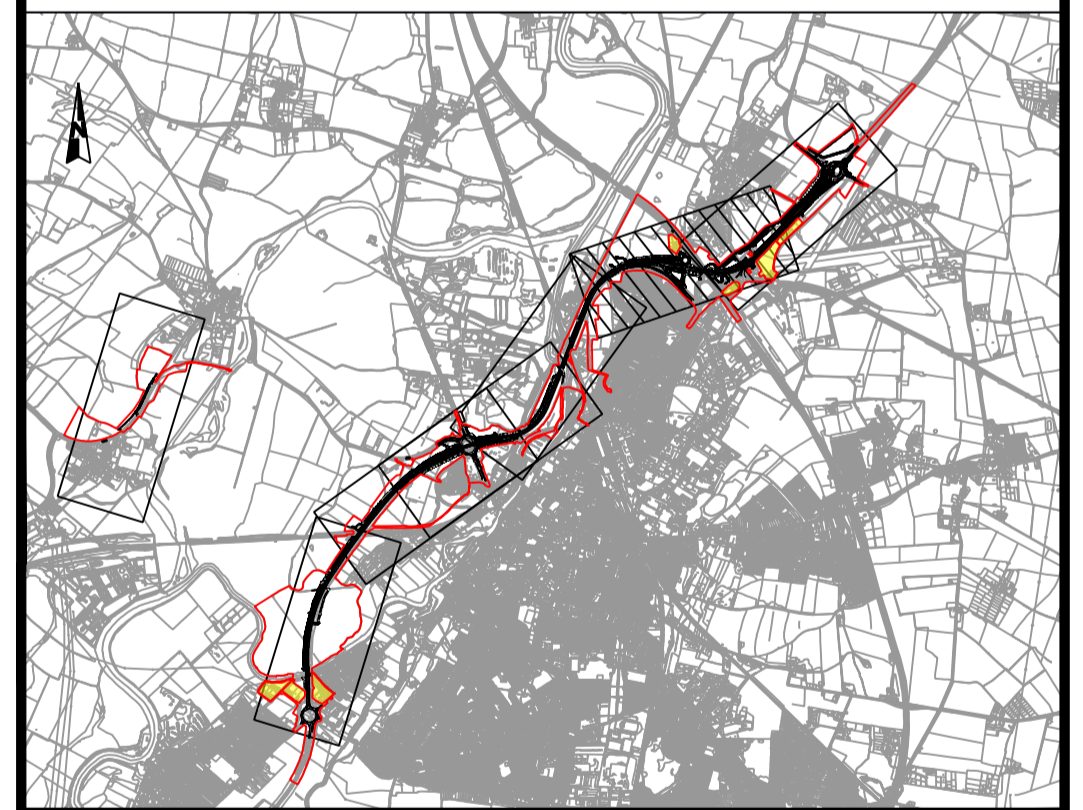
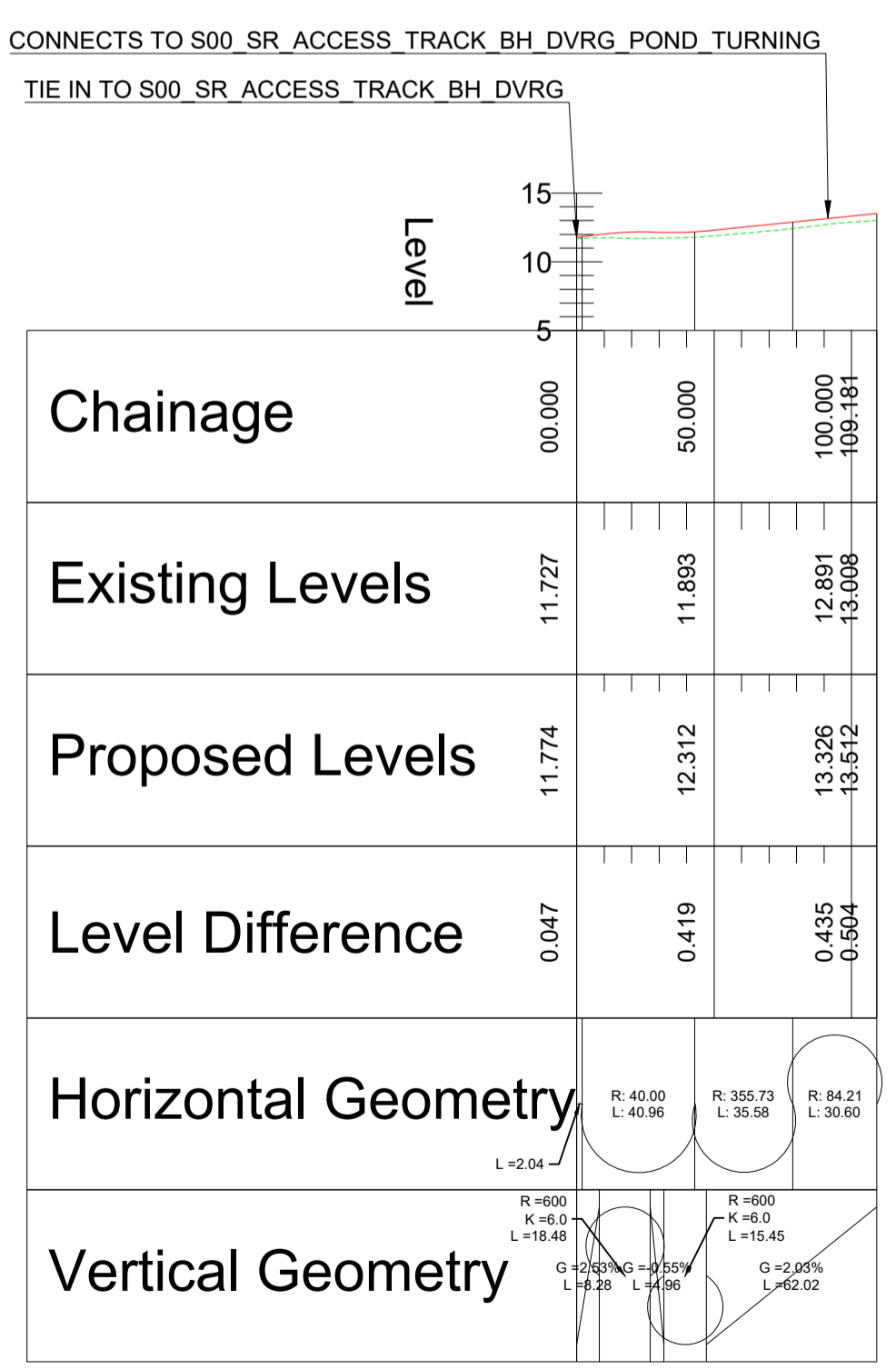
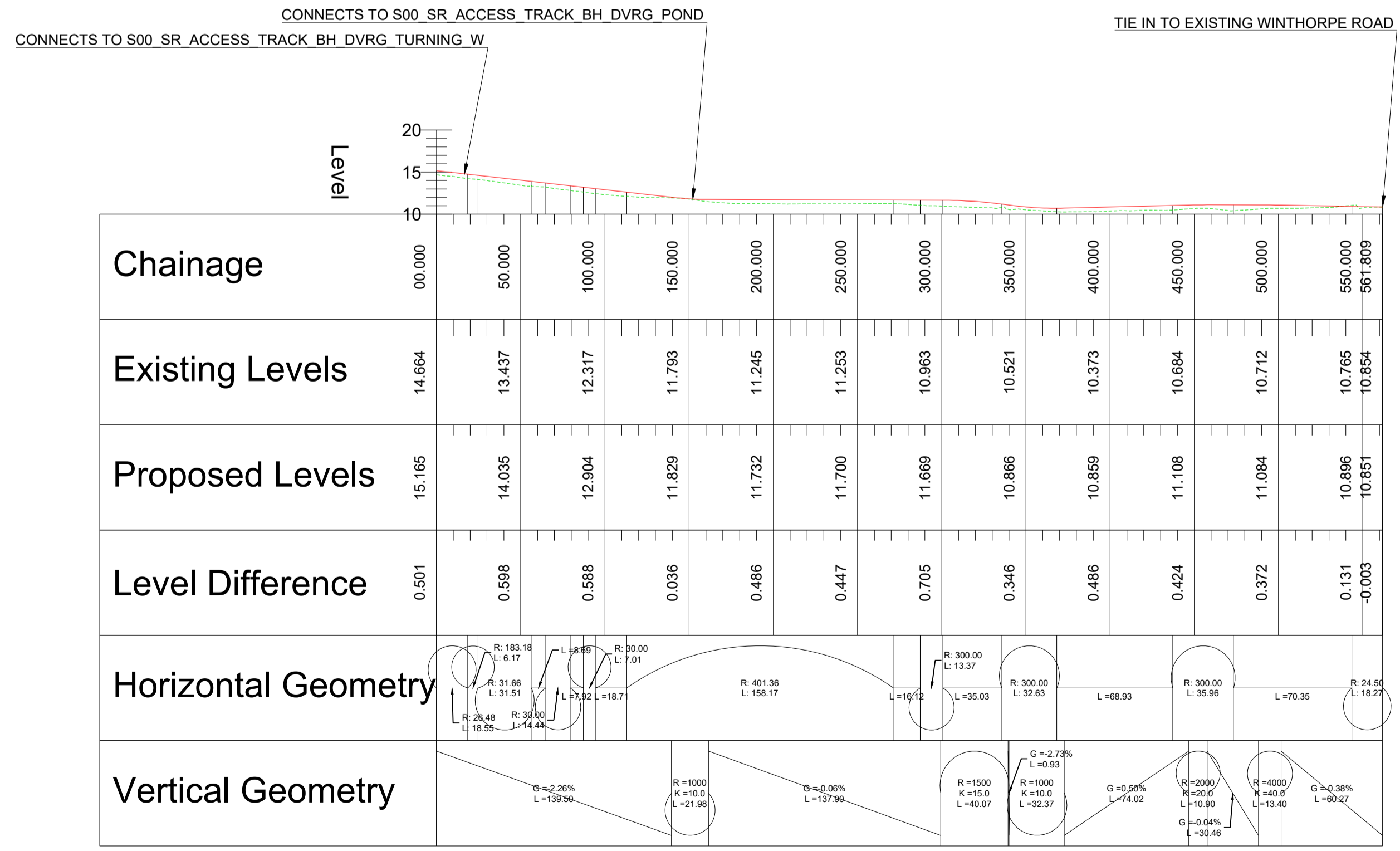
- EXISTING GROUND
- NEW ROAD LEVEL
- NEW STRUCTURE

**S00\_SR\_ACCESS\_TRACK\_BH\_DVRG**

SCALE: H 1:2500, V 1:500, DATUM: 10.000

**S00\_SR\_ACCESS\_TRACK\_BH\_DVRG\_POND**

SCALE: H 1:2500, V 1:500, DATUM: 5.000



REV.	DATE	AMENDMENT DETAILS	ORIG	CHK'D	APP'D
C02	11/03/24	Revised for DCO Submission	JK	SC	HF
<b>CLIENT</b>					
national highways					
<b>PURPOSE OF ISSUE</b>					
DCO APPLICATION					
<b>DEVELOPMENT CONSENT ORDER NUMBER</b>					
TR010065					
<b>PROJECT TITLE</b>					
A46 NEWARK BYPASS					
<b>DRAWING TITLE</b>					
ENGINEERING PLANS AND SECTIONS REGULATION 5(2)(o), 5(2)(P) and 6(2) PLAN AND PROFILES - SHEET 32 OF 37 ACCESS TRACKS					
<b>ORIGINAL SIZE</b>			<b>SCALE</b>		
A1			1:2500		
<b>DRAWING NUMBER</b>		<b>ORIGINATOR</b>		<b>VOLUME</b>	
HE551478		SKAG		HGN	
<b>LOCATION</b>		<b>TYPE</b>		<b>NUMBER</b>	
CONWI_CONW		DR CH		26286	
<b>PROJECT REF NO.</b>					
HE551478					
<b>REVISION</b>					
C02					

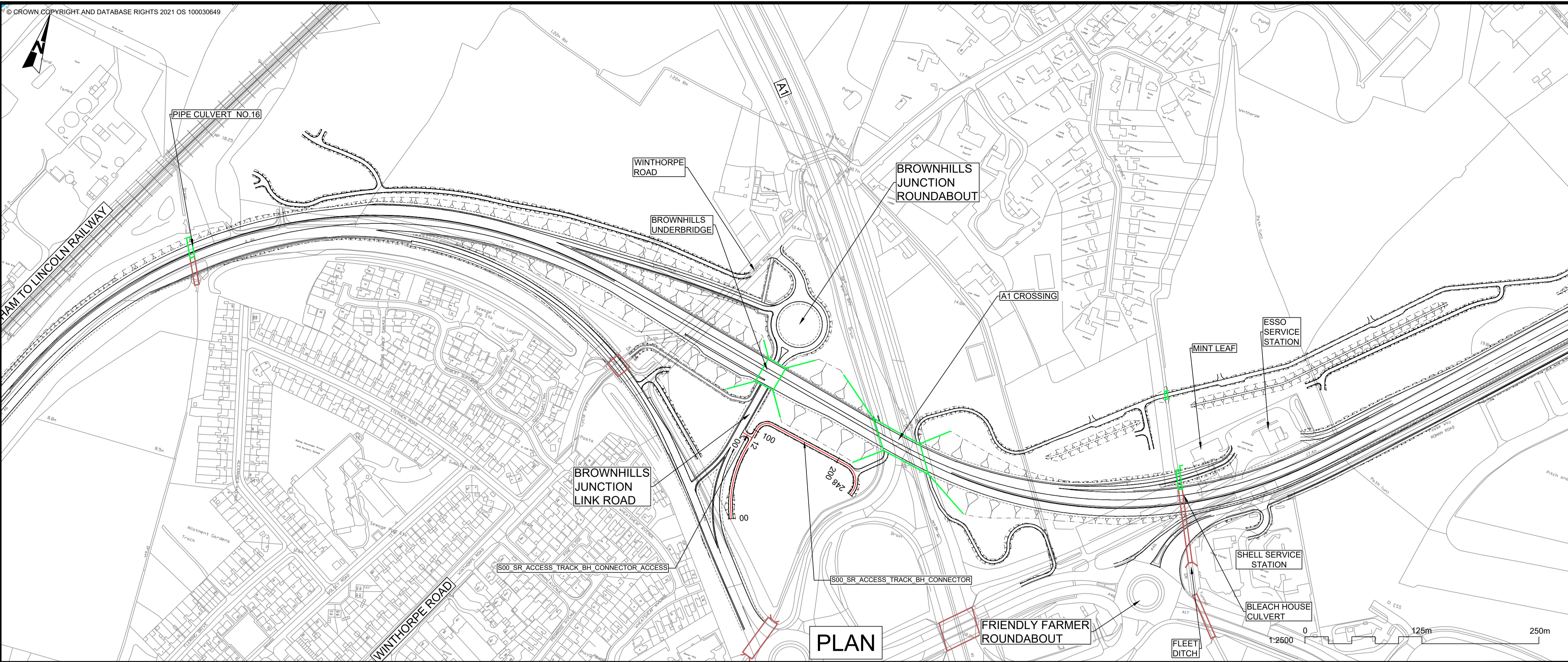
© Skanska  
This document is issued for the party which commissioned it and for specific purposes connected with the captioned project only. It should not be relied upon by any other party or used for any other purpose.  
We accept no responsibility for the consequences of this document being relied upon by any other party, or being used for any other purpose, or containing any error or omission which is due to an error or omission in data supplied to us by other parties.

**PROFILE**









- NOTES**
1. THE DESIGN SHOWN WILL BE SUBJECT TO DETAILED DESIGN DEVELOPMENT IN ACCORDANCE WITH THE PROVISIONS OF THE DEVELOPMENT CONSENT ORDER (TR010065/APP/3.1).
  2. THIS DRAWING SHOULD BE READ IN CONJUNCTION WITH THE WORK PLANS (TR010065/APP/2.3) AND SCHEDULE 1 (AUTHORISED DEVELOPMENT) OF THE DEVELOPMENT CONSENT ORDER (TR010065/APP/3.1).
  3. DO NOT SCALE FROM THIS DRAWING, USE ONLY PRINTED DIMENSIONS.
  4. ALL DIMENSIONS, CHAINAGES, LEVELS AND COORDINATES ARE IN METRES UNLESS DEFINED OTHERWISE.

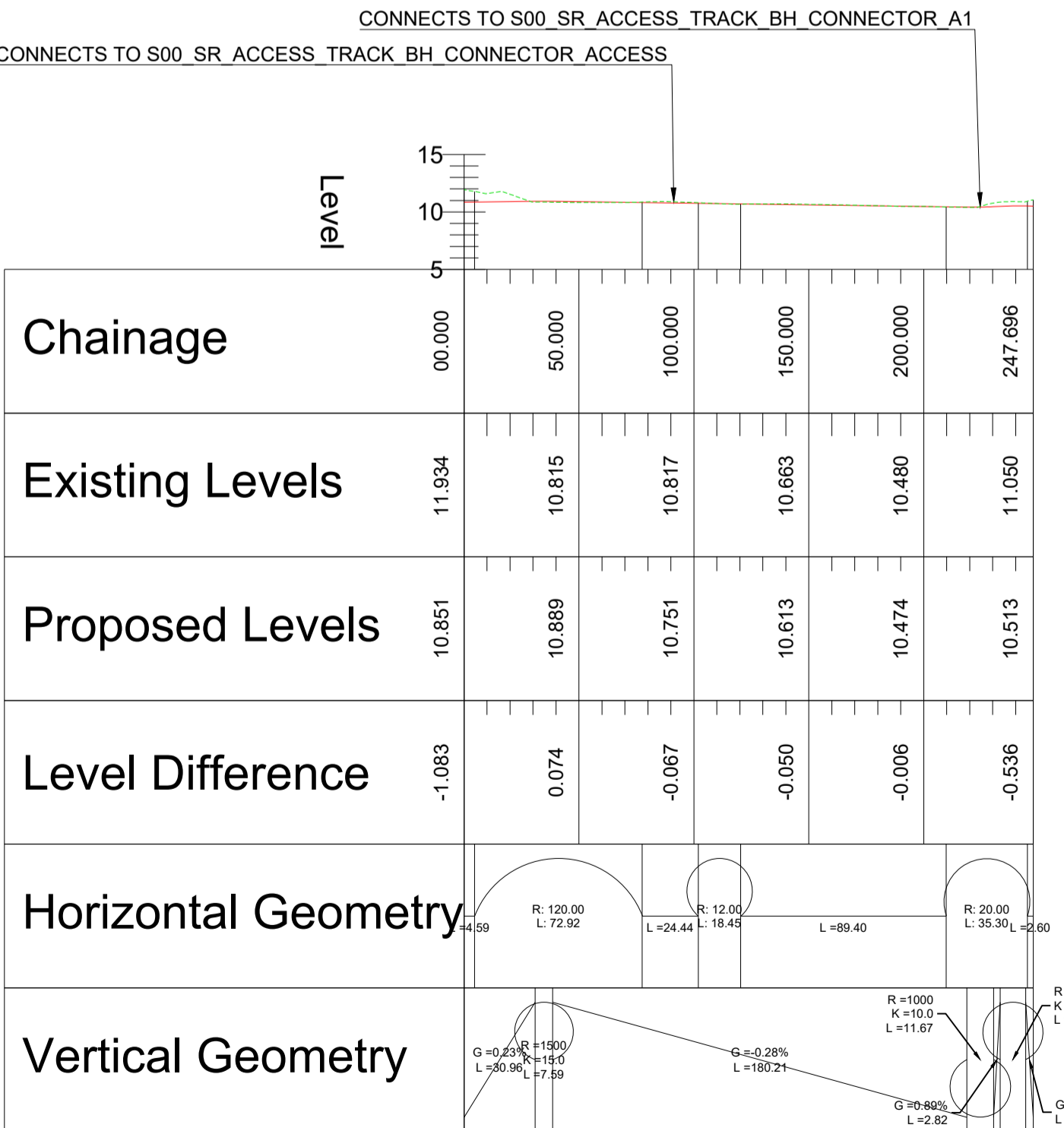
**PLAN VIEW KEY:**

- EXISTING STRUCTURE
- NEW STRUCTURE
- NEW DESIGN
- NEW ALIGNMENT
- NEW DESIGN CHAINAGE
- NEW EMBANKMENT
- NEW CUTTING
- RIVER
- RAILWAY LINE

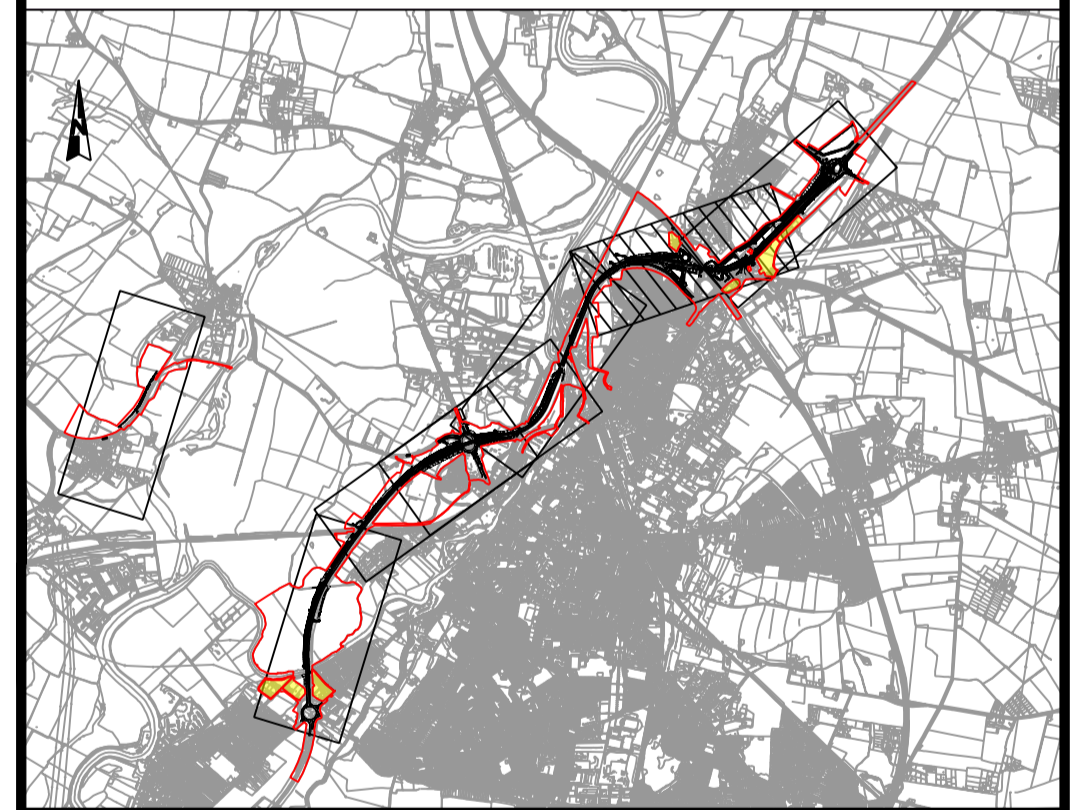
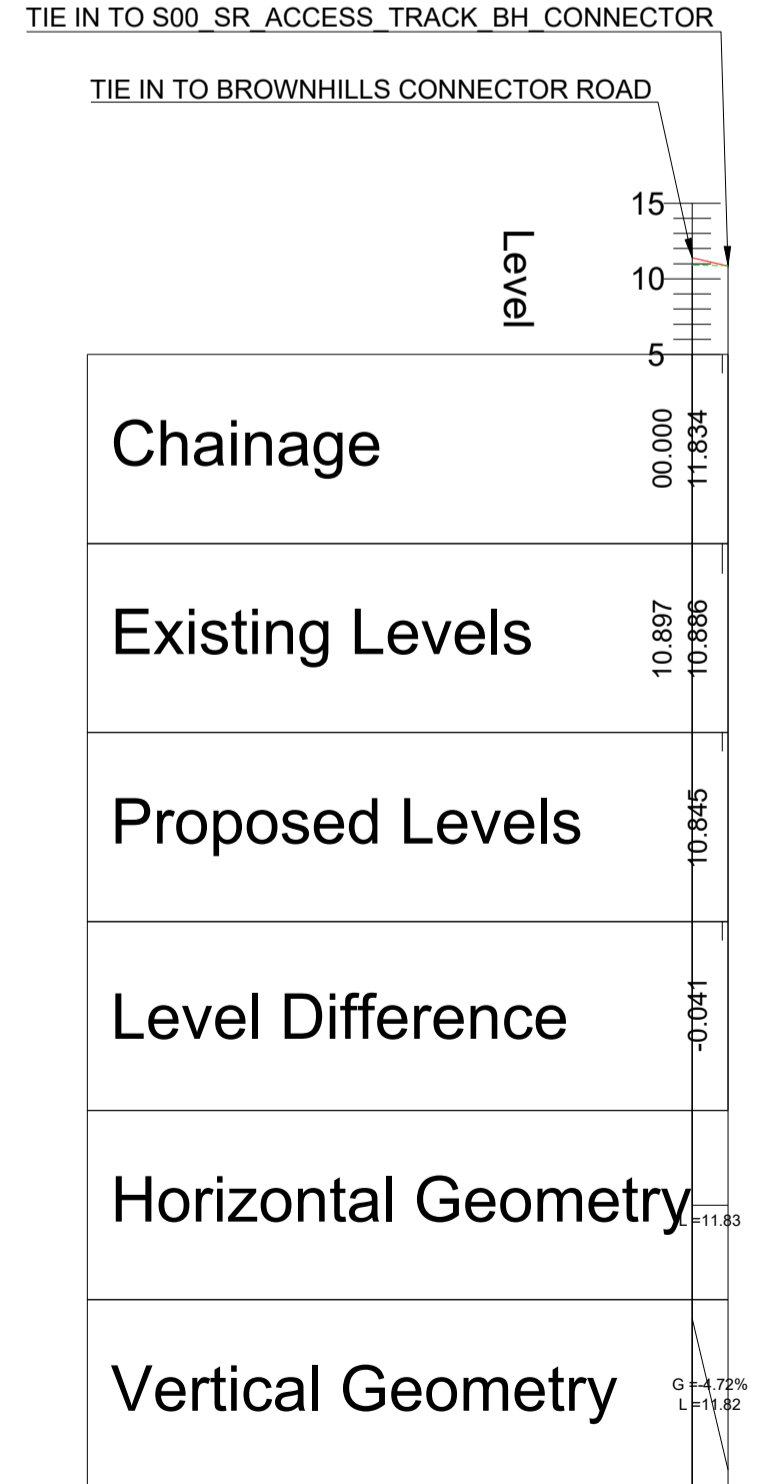
**PROFILE VIEW KEY:**

- EXISTING GROUND
- NEW ROAD LEVEL
- NEW STRUCTURE

**S00\_SR\_ACCESS\_TRACK\_BH\_CONNECTOR**  
SCALE: H 1:2500, V 1:500. DATUM: 5.000



**S00\_SR\_ACCESS\_TRACK\_BH\_CONNECTOR\_ACCESS**  
SCALE: H 1:2500, V 1:500. DATUM: 5.000

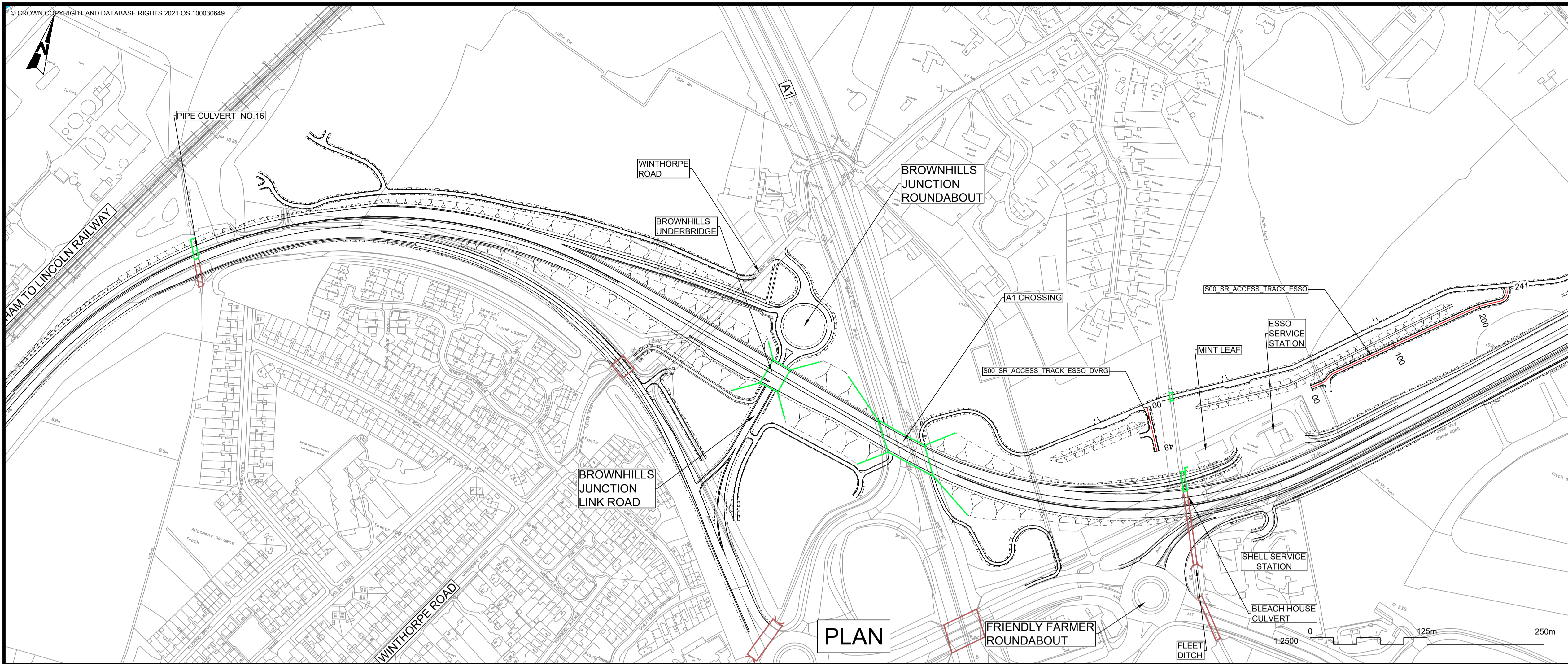


REV.	DATE	AMENDMENT DETAILS	ORIG	CHK'D	APP'D
C02	11/03/24	Revised for DCO Submission	JK	SC	HF
CLIENT					
national highways					
PURPOSE OF ISSUE					
DCO APPLICATION					
DEVELOPMENT CONSENT ORDER NUMBER					
TR010065					
PROJECT TITLE					
A46 NEWARK BYPASS					
DRAWING TITLE					
ENGINEERING PLANS AND SECTIONS REGULATION 5(2)(o), 5(2)(P) and 6(2) PLAN AND PROFILES - SHEET 34 OF 37 ACCESS TRACKS					
ORIGINAL SIZE	A1	SCALE	1:2500		
DRAWING NUMBER	HE PIN	ORIGINATOR	VOLUME	PROJECT REF NO.	
HE551478	SKAG	HGN		HE551478	
CONWI_CONW	DR	CH	26288	REVISION	C02
LOCATION	TYPE	ROLE	NUMBER		

100  
90  
80  
70  
60  
50  
40  
30  
20  
10

**PROFILE**





- NOTES**
1. THE DESIGN SHOWN WILL BE SUBJECT TO DETAILED DESIGN DEVELOPMENT IN ACCORDANCE WITH THE PROVISIONS OF THE DEVELOPMENT CONSENT ORDER (TR010065/APP/3.1).
  2. THIS DRAWING SHOULD BE READ IN CONJUNCTION WITH THE WORK PLANS (TR010065/APP/2.3) AND SCHEDULE 1 (AUTHORISED DEVELOPMENT) OF THE DEVELOPMENT CONSENT ORDER (TR010065/APP/3.1).
  3. DO NOT SCALE FROM THIS DRAWING, USE ONLY PRINTED DIMENSIONS.
  4. ALL DIMENSIONS, CHAINAGES, LEVELS AND COORDINATES ARE IN METRES UNLESS DEFINED OTHERWISE.

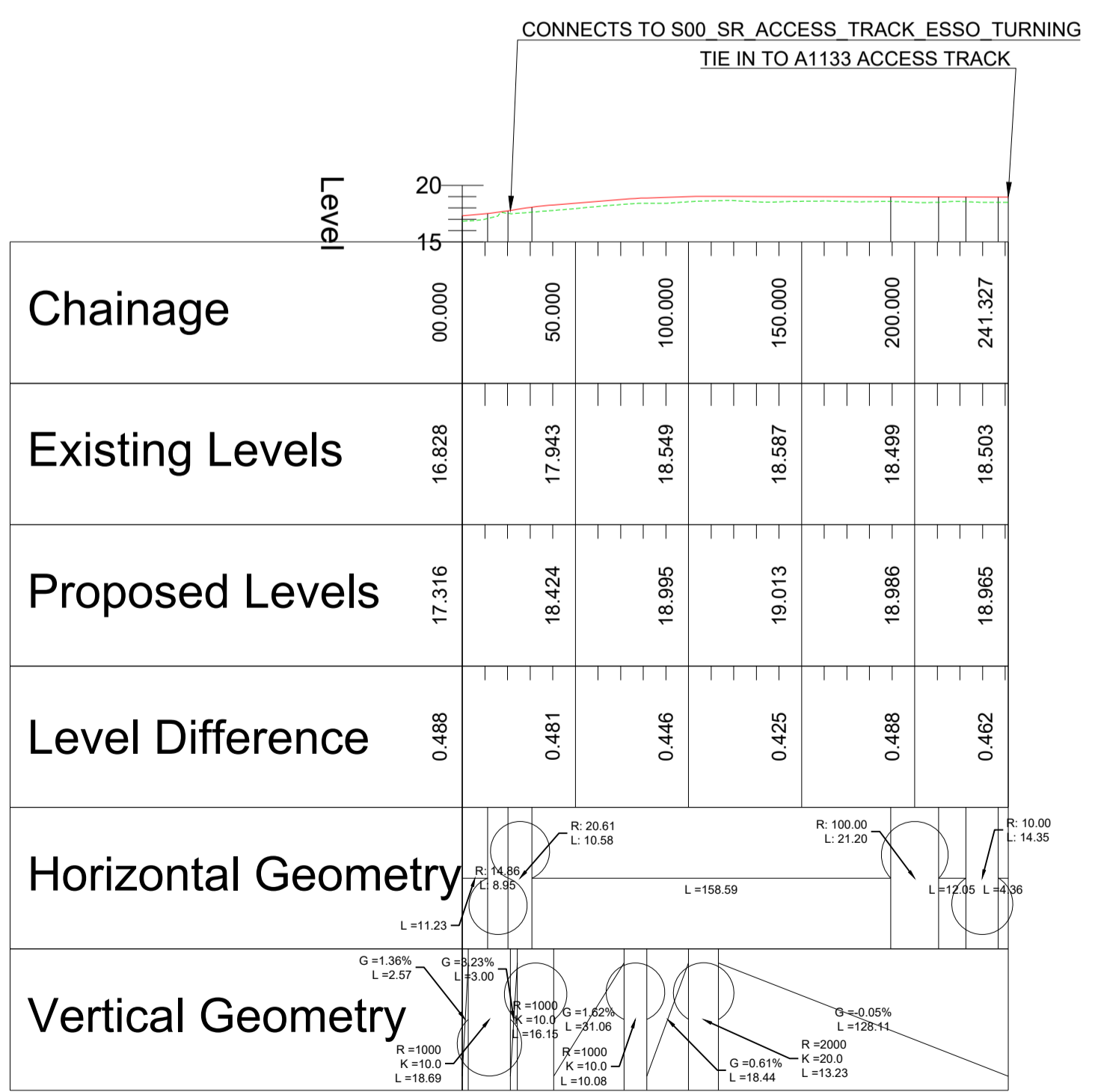
**PLAN VIEW KEY:**

- EXISTING STRUCTURE
- NEW STRUCTURE
- NEW DESIGN
- NEW ALIGNMENT
- XXXX NEW DESIGN CHAINAGE
- NEW EMBANKMENT
- NEW CUTTING
- RIVER
- RAILWAY LINE

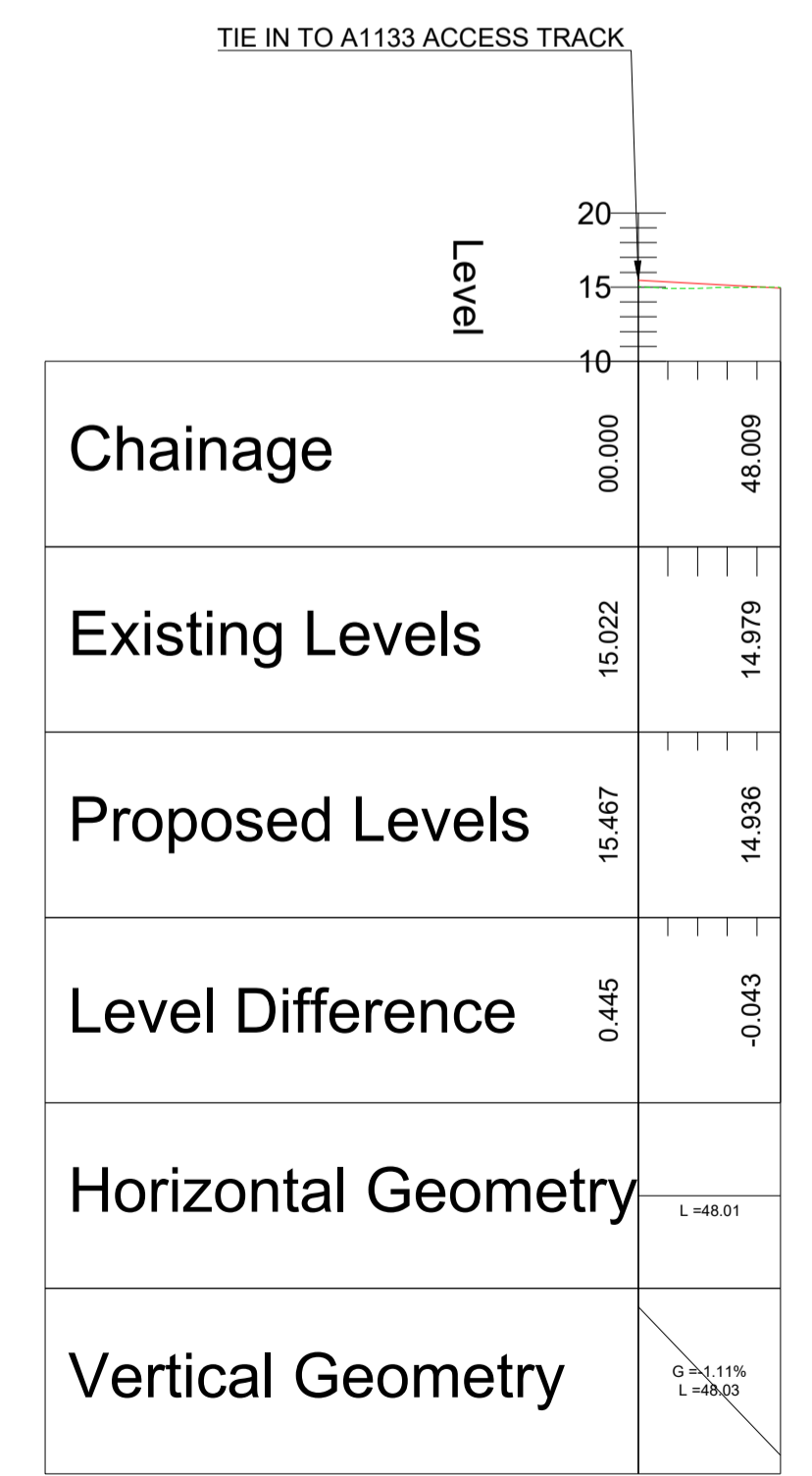
**PROFILE VIEW KEY:**

- EXISTING GROUND
- NEW ROAD LEVEL
- NEW STRUCTURE

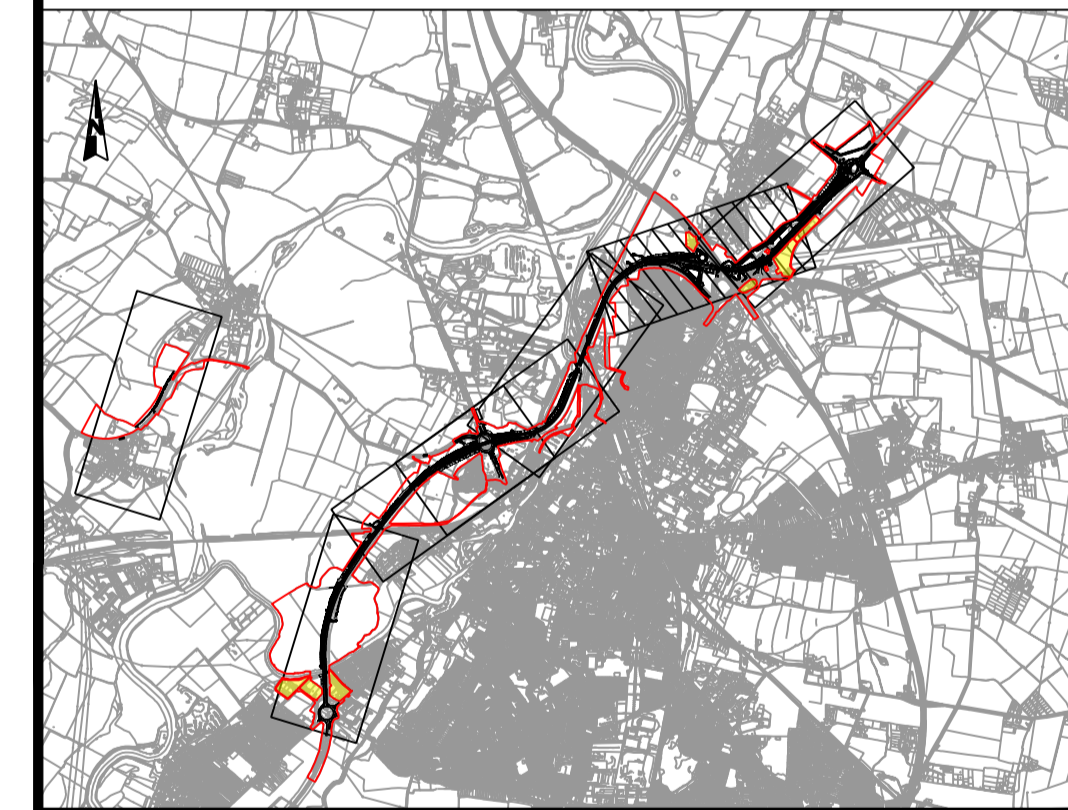
**S00\_SR\_ACCESS\_TRACK\_ESSO**  
SCALE: H 1:2500, V 1:500. DATUM: 15.000



**S00\_SR\_ACCESS\_TRACK\_ESSO\_DVRG**  
SCALE: H 1:2500, V 1:500. DATUM: 10.000



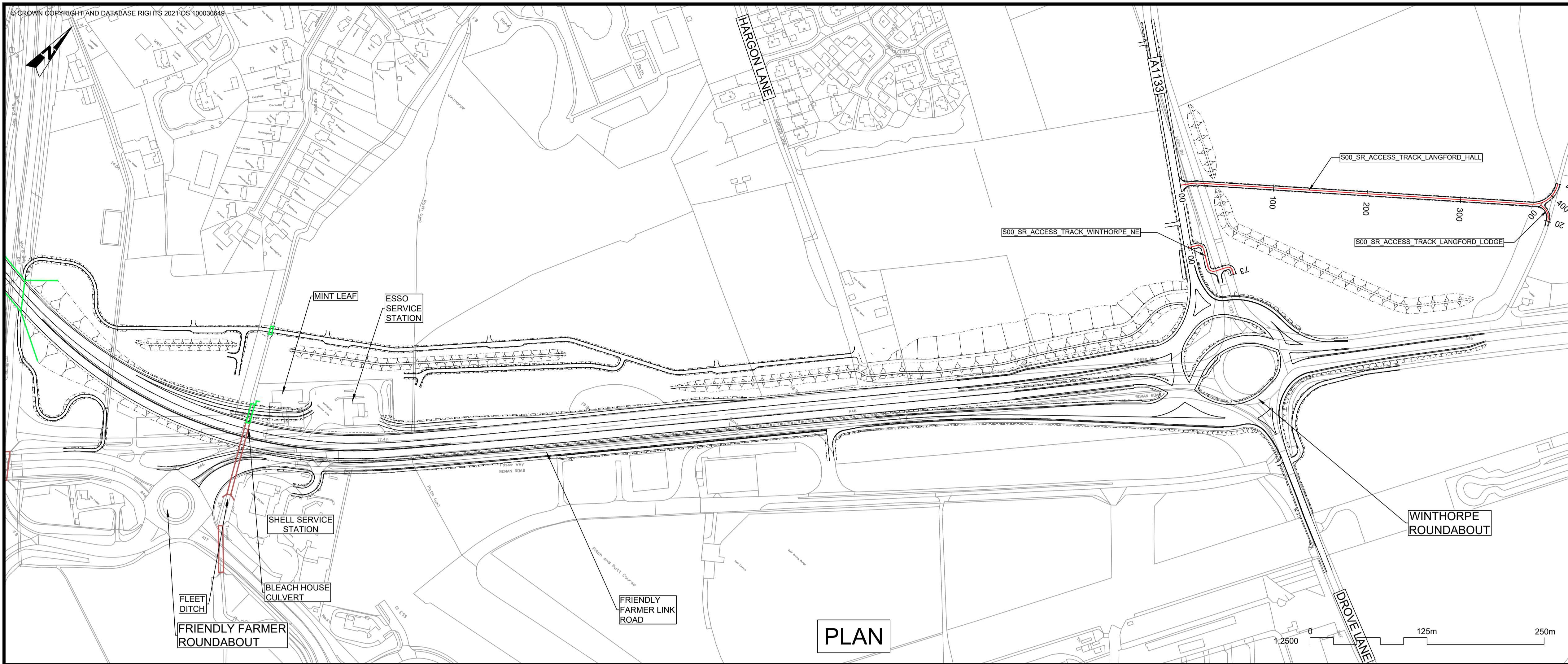
**PROFILE**



REV.	DATE	AMENDMENT DETAILS	ORIG	CHK'D	APP'D
C02	11/03/24	Revised for DCO Submission	JK	SC	HF
<b>CLIENT</b>					
		<b>national highways</b>			
<b>PURPOSE OF ISSUE</b>					
DCO APPLICATION					
<b>DEVELOPMENT CONSENT ORDER NUMBER</b>					
TR010065					
<b>PROJECT TITLE</b>					
A46 NEWARK BYPASS					
<b>DRAWING TITLE</b>					
ENGINEERING PLANS AND SECTIONS REGULATION 5(2)(o), 5(2)(P) and 6(2) PLAN AND PROFILES - SHEET 35 OF 37 ACCESS TRACKS					
<b>ORIGINAL SIZE</b>		<b>SCALE</b>			
A1		1:2500			
<b>DRAWING NUMBER</b>	<b>ORIGINATOR</b>	<b>VOLUME</b>	<b>PROJECT REF NO.</b>		
HE551478	SKAG	HGN	HE551478		
<b>LOCATION</b>	<b>TYPE</b>	<b>ROLE</b>	<b>NUMBER</b>	<b>REVISION</b>	
CONWI_CONW	DR	CH	26289	C02	

© Skanska  
This document is issued for the party which commissioned it and for specific purposes connected with the captioned project only. It should not be relied upon by any other party or used for any other purpose. We accept no responsibility for the consequences of this document being relied upon by any other party, or being used for any other purpose, or containing any error or omission which is due to an error or omission in data supplied to us by other parties.





PLAN

- NOTES
1. THE DESIGN SHOWN WILL BE SUBJECT TO DETAILED DESIGN DEVELOPMENT IN ACCORDANCE WITH THE PROVISIONS OF THE DEVELOPMENT CONSENT ORDER (TR010065/APP/3.1).
  2. THIS DRAWING SHOULD BE READ IN CONJUNCTION WITH THE WORK PLANS (TR010065/APP/2.3) AND SCHEDULE 1 (AUTHORISED DEVELOPMENT) OF THE DEVELOPMENT CONSENT ORDER (TR010065/APP/3.1).
  3. DO NOT SCALE FROM THIS DRAWING, USE ONLY PRINTED DIMENSIONS.
  4. ALL DIMENSIONS, CHAINAGES, LEVELS AND COORDINATES ARE IN METRES UNLESS DEFINED OTHERWISE.

PLAN VIEW KEY:

- EXISTING STRUCTURE
- NEW STRUCTURE
- NEW DESIGN
- NEW ALIGNMENT
- NEW DESIGN CHAINAGE
- NEW EMBANKMENT
- NEW CUTTING
- RIVER
- RAILWAY LINE

PROFILE VIEW KEY:

- EXISTING GROUND
- NEW ROAD LEVEL
- NEW STRUCTURE

S00\_SR\_ACCESS\_TRACK\_LANGFORD\_HALL  
SCALE: H 1:2500, V 1:500, DATUM: 15.000

S00\_SR\_ACCESS\_TRACK\_LANGFORD\_LODGE  
SCALE: H 1:2500, V 1:500, DATUM: 15.000

S00\_SR\_ACCESS\_TRACK\_WINTHORPE\_NE  
SCALE: H 1:2500, V 1:500, DATUM: 15.000

TIE IN TO A1133

TIE IN TO EXISTING ACCESS ROAD

Chainage	Existing Levels	Proposed Levels	Level Difference	Horizontal Geometry	Vertical Geometry
00.000	18.666	18.975	0.309		
50.000	18.491	18.600	0.109		
100.000	18.564	18.642	0.078		
150.000	18.649	18.664	0.035		
200.000	18.342	18.341	0.000		
250.000	18.202	18.197	-0.004		
300.000	18.632	18.699	0.067		
350.000	18.997	19.022	0.025		
400.000	19.401	19.522	0.121		
414.579	19.363	19.363	0.000		

TIE IN TO EXISTING ACCESS ROAD

TIE IN TO S00\_SR\_ACCESS\_TRACK\_LANGFORD\_HALL

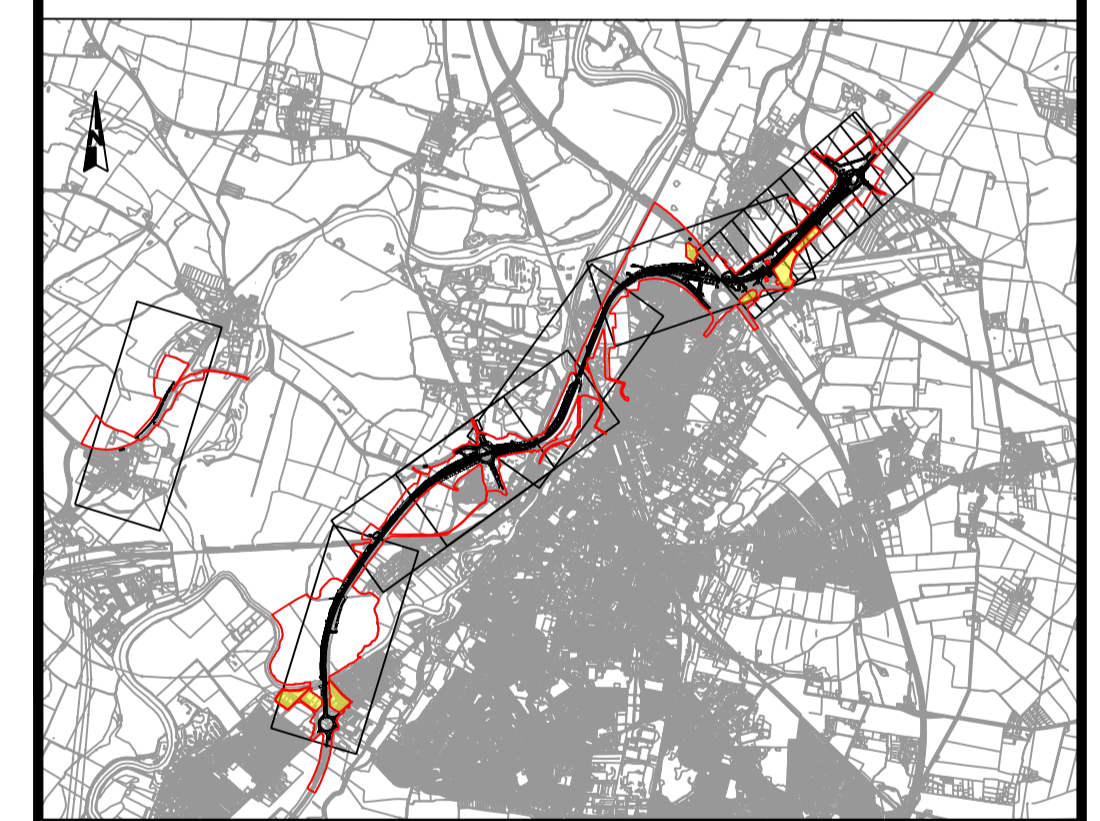
Chainage	Existing Levels	Proposed Levels	Level Difference	Horizontal Geometry	Vertical Geometry
00.000	19.622	19.622	0.000		
20.458	19.619	19.619	0.000		

PROFILE

CONNECTS TO S00\_SR\_ACCESS\_TRACK\_WINTHORPE\_NE TURNING HEAD

TIE IN TO A1133

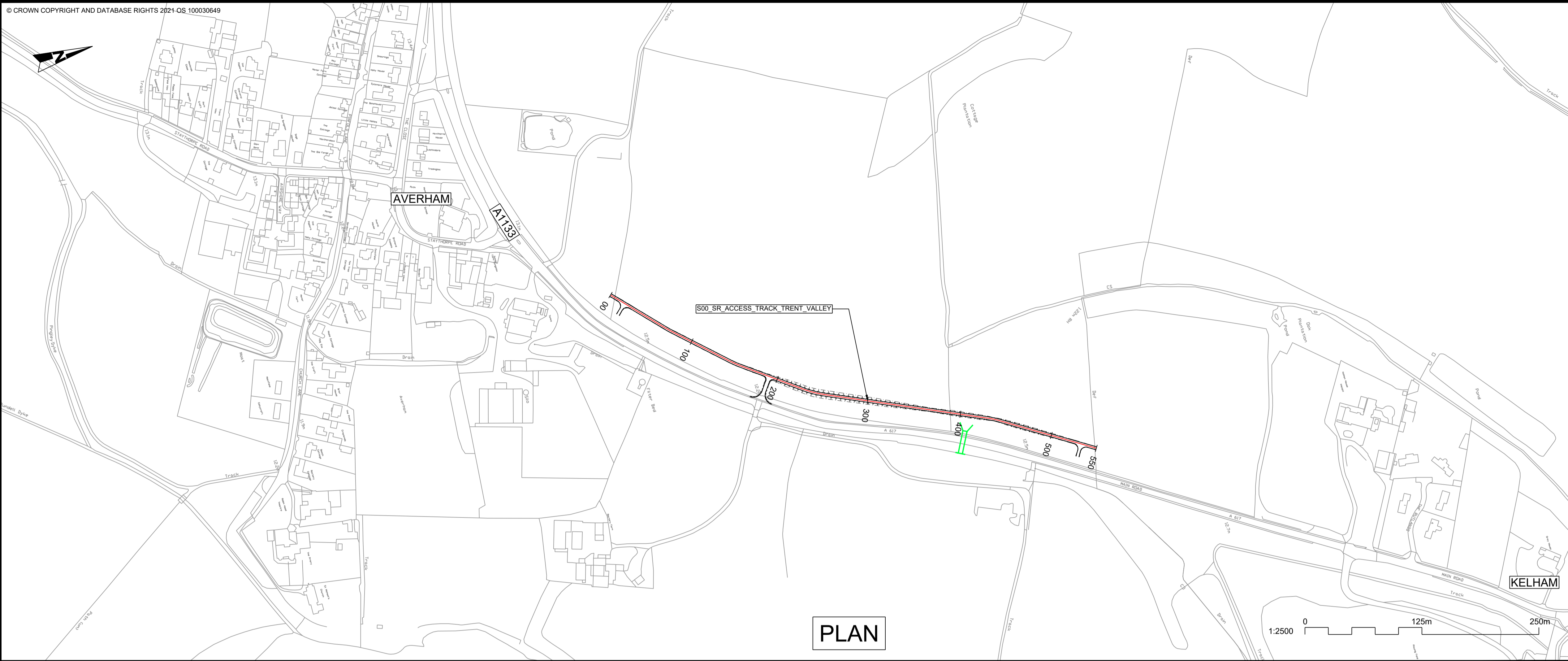
Chainage	Existing Levels	Proposed Levels	Level Difference	Horizontal Geometry	Vertical Geometry
00.000	18.999	19.391	0.392		
50.000	19.421	19.219	-0.202		
72.942	19.289	19.334	0.045		



REV.	DATE	AMENDMENT DETAILS	ORIG	CHK'D	APP'D
C02	11/03/24	Revised for DCO Submission	JK	SC	HF
CLIENT					
national highways					
PURPOSE OF ISSUE					
DCO APPLICATION					
DEVELOPMENT CONSENT ORDER NUMBER					
TR010065					
PROJECT TITLE					
A46 NEWARK BYPASS					
DRAWING TITLE					
ENGINEERING PLANS AND SECTIONS REGULATION 5(2)(o), 5(2)(P) and 6(2) PLAN AND PROFILES - SHEET 36 OF 37 ACCESS TRACKS					
ORIGINAL SIZE		SCALE			
A1		1:2500			
DRAWING NUMBER		ORIGINATOR		VOLUME	
HE551478		SKAG		HGN	
LOCATION		I TYPE		I ROLE	
CONWI_CONW		DR		CH	
		26290			
		NUMBER		PROJECT REF NO.	
				HE551478	
				REVISION	
				C02	

© Skanska  
This document is issued for the party which commissioned it and for specific purposes connected with the captioned project only. It should not be relied upon by any other party or used for any other purpose. We accept no responsibility for the consequences of this document being relied upon by any other party, or being used for any other purpose, or containing any error or omission which is due to an error or omission in data supplied to us by other parties.





PLAN

- NOTES**
1. THE DESIGN SHOWN WILL BE SUBJECT TO DETAILED DESIGN DEVELOPMENT IN ACCORDANCE WITH THE PROVISIONS OF THE DEVELOPMENT CONSENT ORDER (TR010065/APP/3.1).
  2. THIS DRAWING SHOULD BE READ IN CONJUNCTION WITH THE WORK PLANS (TR010065/APP/2.3) AND SCHEDULE 1 (AUTHORISED DEVELOPMENT) OF THE DEVELOPMENT CONSENT ORDER (TR010065/APP/3.1).
  3. DO NOT SCALE FROM THIS DRAWING, USE ONLY PRINTED DIMENSIONS.
  4. ALL DIMENSIONS, CHAINAGES, LEVELS AND COORDINATES ARE IN METRES UNLESS DEFINED OTHERWISE.

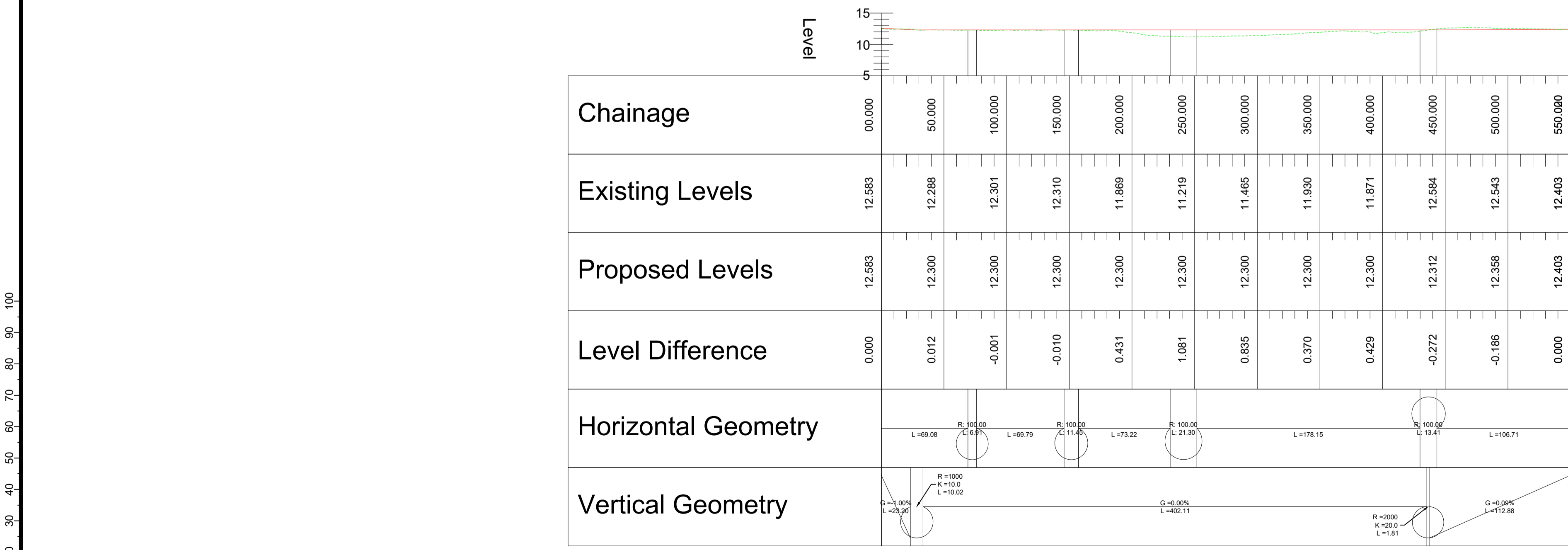
**PLAN VIEW KEY:**

- EXISTING STRUCTURE
- NEW STRUCTURE
- NEW DESIGN
- NEW ALIGNMENT
- NEW DESIGN CHAINAGE
- NEW EMBANKMENT
- NEW CUTTING
- RIVER
- RAILWAY LINE

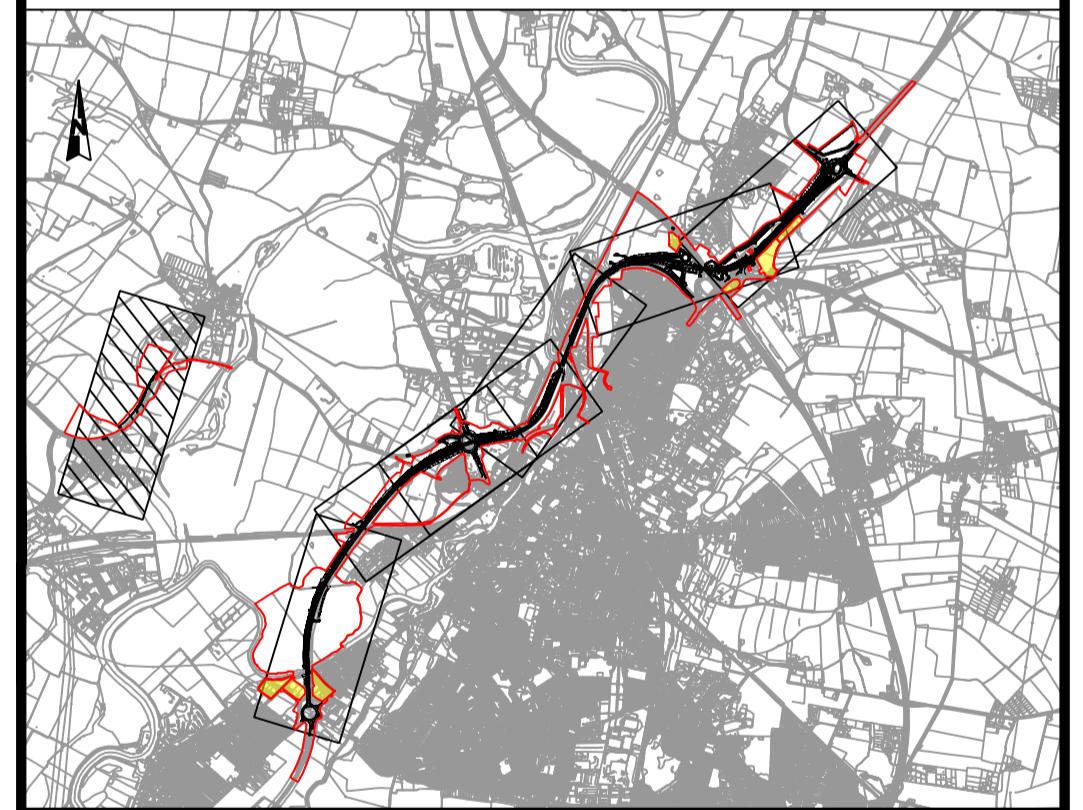
**PROFILE VIEW KEY:**

- EXISTING GROUND
- NEW ROAD LEVEL
- NEW STRUCTURE

**S00\_SR\_ACCESS\_TRACK\_TRENT\_VALLEY**  
SCALE: H 1:2500, V 1:500, DATUM: 5.000



PROFILE



REV.	DATE	AMENDMENT DETAILS	ORIG	CHK'D	APP'D
C02	11/03/24	Revised for DCO Submission	JK	SC	HF
CLIENT					
national highways					
PURPOSE OF ISSUE					
DCO APPLICATION					
DEVELOPMENT CONSENT ORDER NUMBER					
TR010065					
PROJECT TITLE					
A46 NEWARK BYPASS					
DRAWING TITLE					
ENGINEERING PLANS AND SECTIONS REGULATION 5(2)(o), 5(2)(P) and 6(2) PLAN AND PROFILES - SHEET 37 OF 37 ACCESS TRACKS					
ORIGINAL SIZE			SCALE		
A1			1:2500		
DRAWING NUMBER		ORIGINATOR	VOLUME	PROJECT REF NO.	
HE551478		SKAG	HGN	HE551478	
LOCATION		TYPE	ROLE	NUMBER	REVISION
CONWI_CONW		DR	CH	26291	C02